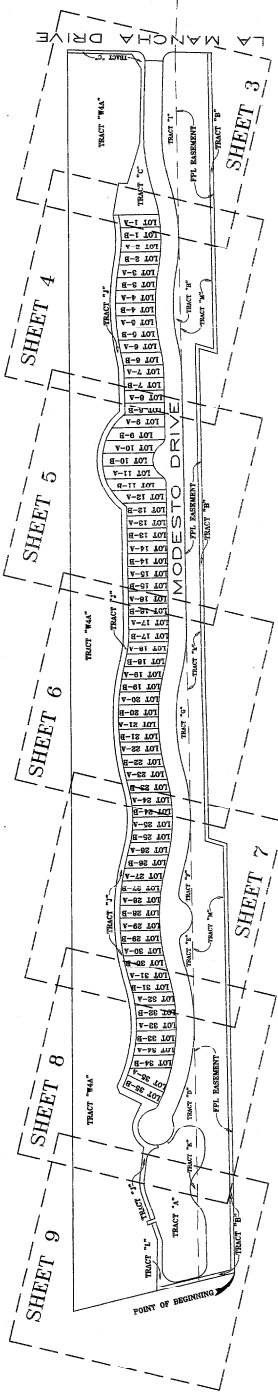


VILLAGES OF VALENCIA PHASE 4

A PARCEL OF LAND SITUATED IN SECTION 17,
TOWNSHIP 8 SOUTH, RANGE 30 EAST, ST. JOHNS COUNTY, FLORIDA.

KEY MAP



PLAT PREPARED BY:
ANCIENT CITY SURVEYORS
INC.

ACS
PROFESSIONAL LAND SURVEYORS
4425 U.S. HIGHWAY No. 1 SOUTH, SUITE 401
LAKE WORTH, FLORIDA 33464
PHONE: 904-797-8067 FAX: 904-797-8027
E-MAIL: acs-surveys@comcast.net

VILLAGES OF VALENCIA PHASE 4

A PARCEL OF LAND SITUATED IN SECTION 17, TOWNSHIP 8 SOUTH, RANGE 30 EAST, ST. JOHNS COUNTY, FLORIDA.

- LEGEND:**
- CT = CURVE IDENTIFICATION NUMBER
 - LI = LINE IDENTIFICATION NUMBER
 - R/W = RIGHT OF WAY
 - CR = CONCRETE MONUMENT
 - NR = NON-RADIAL
 - RP = RADIUS POINT
 - PRC = POINT OF REVERSE CURVATURE
 - PI = POINT OF INTERSECTION
 - POB = POINT OF BEGINNING
 - POE = POINT OF ENDING
 - LB = LICENSED BUSINESS
 - PL = PLANNING
 - SUFL = SQUARE FEET
 - FPL = FLORIDA POWER AND LIGHT COMPANY
 - SET NAIL AND DISC - LB # 8177
 - SET NAIL AND DISC - LB # 8177
 - PERMANENT REFERENCE MONUMENT
 - CONCRETE MONUMENT
 - FOUND "X" "X" CONCRETE MONUMENT
 - NO IDENTIFICATION
 - FOUND "X" "X" CONCRETE MONUMENT LB # 7111
 - FOUND "X" "X" CONCRETE MONUMENT LB # 3647



NOTE

BEARINGS - THE EASTERLY LINE OF VILLAGE PHASE 3, HAVING AN ASSUMED BEARING OF S 18°00' 40" E.

STATE PLANE COORDINATES AS SHOWN HEREON ARE REFERENCED TO THE NORTH AMERICAN DATUM OF 1983/80 - UNITED STATES FEET - FLORIDA.


ALL DISTANCES CALCULATED FROM THE VILLAGES OF VALENCIA PHASE 4 AND PHASE 3 ARE REFERENCED TO THE VILLAGES OF VALENCIA PHASE 4 AND PHASE 3.

UPLAND BUFFERS ADJACENT TO WETLANDS ARE TO REMAIN NATURAL VEGETATIVE AND UNDISTURBED. (SECTION 4.01.06 LAND DEVELOPMENT CODE)

DRAINAGE EASEMENT DESCRIBED IN OFFICIAL RECORDS BOOK 2638, PAGE 151 (PARCELS "A" ONLY) IS A BLANKET EASEMENT AND COVERS ENTIRE PLAT.

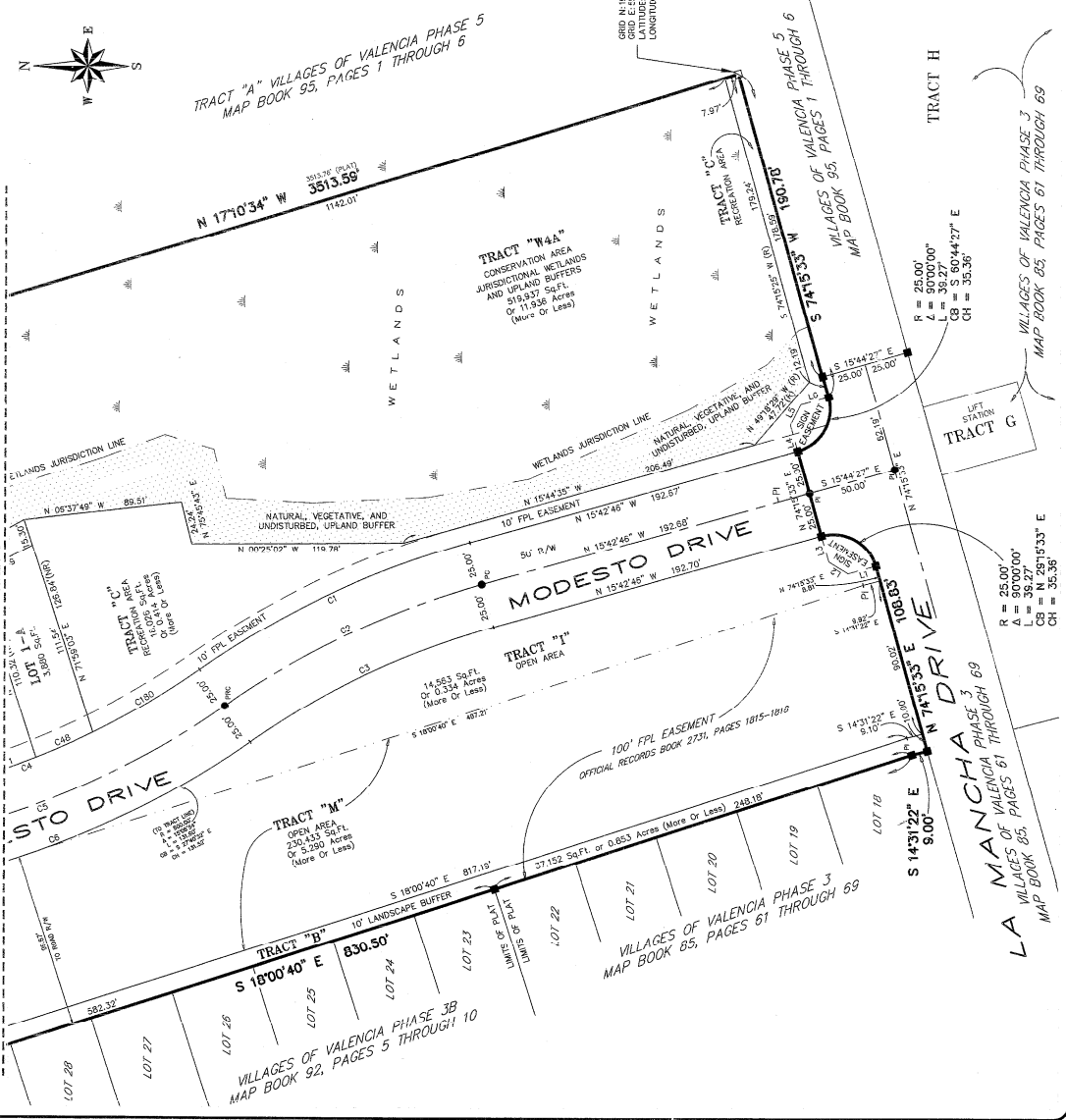
CURVE	RADIUS	DELTA	ARC LENGTH	CHORD BEARING	CHORD LENGTH
C1	500.00'	193°13'	176.35'	N 29°29'22" W	189.52'
C2	500.00'	193°13'	176.35'	N 29°29'22" W	189.52'
C3	500.00'	193°13'	176.35'	N 29°29'22" W	189.52'
C4	450.00'	202°31'6"	224.27'	S 20°57'21" E	221.95'
C5	450.00'	202°31'6"	224.27'	S 20°57'21" E	221.95'
C6	450.00'	202°31'6"	224.27'	S 20°57'21" E	221.95'
C7	450.00'	202°31'6"	224.27'	S 20°57'21" E	221.95'
C8	450.00'	202°31'6"	224.27'	S 20°57'21" E	221.95'
C9	450.00'	202°31'6"	224.27'	S 20°57'21" E	221.95'
C10	450.00'	202°31'6"	224.27'	S 20°57'21" E	221.95'

LINE	BEARING	DISTANCE
L1	S 74°15'33" W	12.83'
L2	N 15°44'27" E	15.53'
L3	S 74°15'33" W	15.53'
L4	N 15°44'27" E	15.53'
L5	S 74°15'33" W	16.35'



PLAT PREPARED BY:

PROFESSIONAL LAND SURVEYORS
 4425 U.S. HIGHWAY NO. 1 SOUTH - SUITE 401
 ST. AUGUSTINE, FLORIDA 32088
 PHONE: 904-287-9967 FAX: 904-797-0027
 E-MAIL: acs-surveys@comcast.net

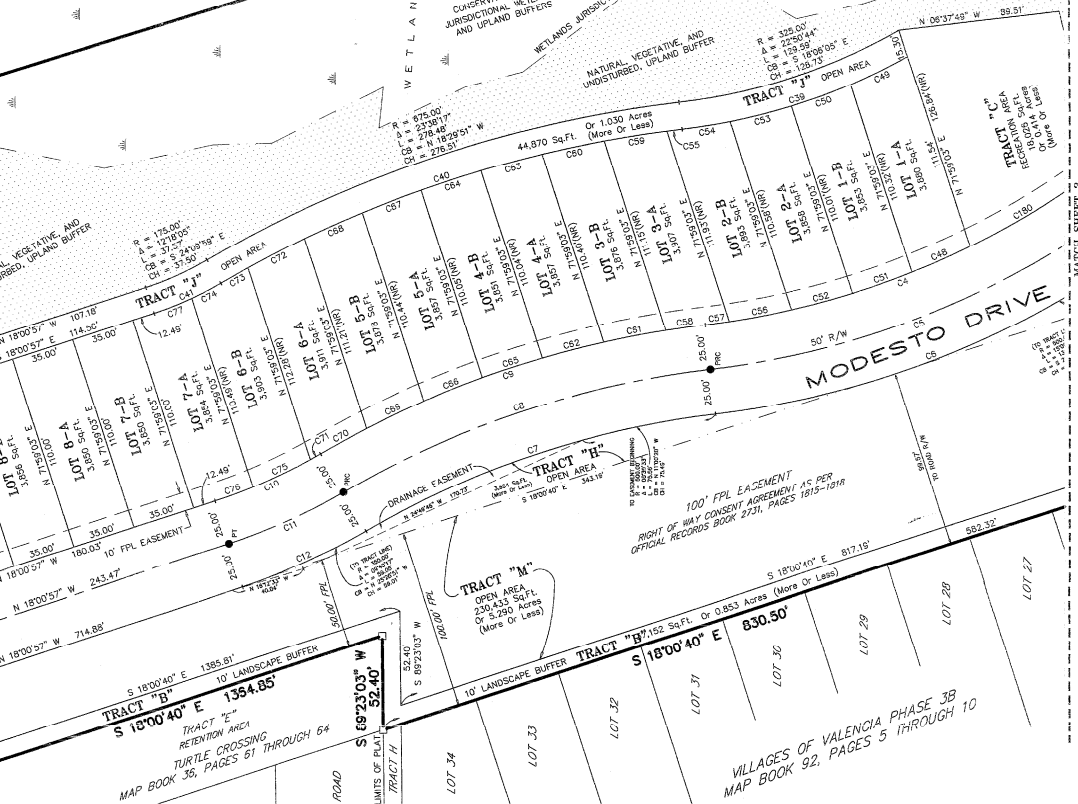
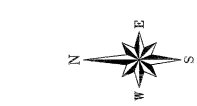


This map/plat is being furnished as an aid in locating the herein described Land in relation to adjoining streets, natural boundaries and other land, and is not a survey of the land depicted. Except to the extent a policy of title insurance is expressly modified by endorsement, if any, the Company does not insure dimensions, distances, location of easements, acreage or other matters shown thereon.

VILLAGES OF VALENCIA PHASE 4

A PARCEL OF LAND SITUATED IN SECTION 17, TOWNSHIP 8 SOUTH, RANGE 30 EAST, ST. JOHNS COUNTY, FLORIDA.

NOTE
 BASES OF BEARINGS - THE EASTERY LINE OF THE EASTERN BOUNDARY OF THE TRACT BEING AN ASSUMED BEARING OF S 18°00'00" E.
 STATE TO USE ASSUMPTIONS AS BEING A REFERENCE TO THE NORTH AMERICAN DATUM OF 1983/80 - UNITED STATES FEET - FLORIDA ZONE 18N AND HORIZONTAL DATUM OF 1983/80 - UNITED STATES FEET - FLORIDA ZONE 18N. ALL DIMENSIONS AND BEARINGS ARE AS RECORDED IN MAP BOOK 61, PAGES 94 THROUGH 97, COUNTY PUBLIC RECORDS OF ST. JOHNS COUNTY, FLORIDA.
 FPL = FLORIDA POWER AND LIGHT COMPANY
 FPL = SET NAIL ANK DOTS L8 # 8177
 PERMANENT REFERENCE MONUMENT
 CONCRETE MONUMENT L8 # 7111
 FOUND 4" X 4" CONCRETE MONUMENT
 FOUND 4" X 4" CONCRETE MONUMENT L8 # 3847
 NO IDENTIFICATION
 FOUND 4" X 4" CONCRETE MONUMENT L8 # 3847



CURVE	ARC LENGTH	CHORD	CHORD BEARING	CHORD LENGTH
C1	476.000	2633.16	S 20.9721° E	2741.82
C2	476.000	2633.16	S 20.9721° E	2741.82
C3	476.000	2633.16	S 20.9721° E	2741.82
C4	476.000	2633.16	S 20.9721° E	2741.82
C5	476.000	2633.16	S 20.9721° E	2741.82
C6	476.000	2633.16	S 20.9721° E	2741.82
C7	476.000	2633.16	S 20.9721° E	2741.82
C8	476.000	2633.16	S 20.9721° E	2741.82
C9	476.000	2633.16	S 20.9721° E	2741.82
C10	476.000	2633.16	S 20.9721° E	2741.82
C11	476.000	2633.16	S 20.9721° E	2741.82
C12	476.000	2633.16	S 20.9721° E	2741.82
C13	476.000	2633.16	S 20.9721° E	2741.82
C14	476.000	2633.16	S 20.9721° E	2741.82
C15	476.000	2633.16	S 20.9721° E	2741.82
C16	476.000	2633.16	S 20.9721° E	2741.82
C17	476.000	2633.16	S 20.9721° E	2741.82
C18	476.000	2633.16	S 20.9721° E	2741.82
C19	476.000	2633.16	S 20.9721° E	2741.82
C20	476.000	2633.16	S 20.9721° E	2741.82
C21	476.000	2633.16	S 20.9721° E	2741.82
C22	476.000	2633.16	S 20.9721° E	2741.82
C23	476.000	2633.16	S 20.9721° E	2741.82
C24	476.000	2633.16	S 20.9721° E	2741.82
C25	476.000	2633.16	S 20.9721° E	2741.82
C26	476.000	2633.16	S 20.9721° E	2741.82
C27	476.000	2633.16	S 20.9721° E	2741.82
C28	476.000	2633.16	S 20.9721° E	2741.82
C29	476.000	2633.16	S 20.9721° E	2741.82
C30	476.000	2633.16	S 20.9721° E	2741.82
C31	476.000	2633.16	S 20.9721° E	2741.82
C32	476.000	2633.16	S 20.9721° E	2741.82
C33	476.000	2633.16	S 20.9721° E	2741.82
C34	476.000	2633.16	S 20.9721° E	2741.82
C35	476.000	2633.16	S 20.9721° E	2741.82
C36	476.000	2633.16	S 20.9721° E	2741.82
C37	476.000	2633.16	S 20.9721° E	2741.82
C38	476.000	2633.16	S 20.9721° E	2741.82
C39	476.000	2633.16	S 20.9721° E	2741.82
C40	476.000	2633.16	S 20.9721° E	2741.82
C41	476.000	2633.16	S 20.9721° E	2741.82
C42	476.000	2633.16	S 20.9721° E	2741.82
C43	476.000	2633.16	S 20.9721° E	2741.82
C44	476.000	2633.16	S 20.9721° E	2741.82
C45	476.000	2633.16	S 20.9721° E	2741.82
C46	476.000	2633.16	S 20.9721° E	2741.82
C47	476.000	2633.16	S 20.9721° E	2741.82
C48	476.000	2633.16	S 20.9721° E	2741.82
C49	476.000	2633.16	S 20.9721° E	2741.82
C50	476.000	2633.16	S 20.9721° E	2741.82
C51	476.000	2633.16	S 20.9721° E	2741.82
C52	476.000	2633.16	S 20.9721° E	2741.82
C53	476.000	2633.16	S 20.9721° E	2741.82
C54	476.000	2633.16	S 20.9721° E	2741.82
C55	476.000	2633.16	S 20.9721° E	2741.82
C56	476.000	2633.16	S 20.9721° E	2741.82
C57	476.000	2633.16	S 20.9721° E	2741.82
C58	476.000	2633.16	S 20.9721° E	2741.82
C59	476.000	2633.16	S 20.9721° E	2741.82
C60	476.000	2633.16	S 20.9721° E	2741.82
C61	476.000	2633.16	S 20.9721° E	2741.82
C62	476.000	2633.16	S 20.9721° E	2741.82
C63	476.000	2633.16	S 20.9721° E	2741.82
C64	476.000	2633.16	S 20.9721° E	2741.82
C65	476.000	2633.16	S 20.9721° E	2741.82
C66	476.000	2633.16	S 20.9721° E	2741.82
C67	476.000	2633.16	S 20.9721° E	2741.82
C68	476.000	2633.16	S 20.9721° E	2741.82
C69	476.000	2633.16	S 20.9721° E	2741.82
C70	476.000	2633.16	S 20.9721° E	2741.82
C71	476.000	2633.16	S 20.9721° E	2741.82
C72	476.000	2633.16	S 20.9721° E	2741.82
C73	476.000	2633.16	S 20.9721° E	2741.82
C74	476.000	2633.16	S 20.9721° E	2741.82
C75	476.000	2633.16	S 20.9721° E	2741.82
C76	476.000	2633.16	S 20.9721° E	2741.82
C77	476.000	2633.16	S 20.9721° E	2741.82
C78	476.000	2633.16	S 20.9721° E	2741.82
C79	476.000	2633.16	S 20.9721° E	2741.82
C80	476.000	2633.16	S 20.9721° E	2741.82
C81	476.000	2633.16	S 20.9721° E	2741.82
C82	476.000	2633.16	S 20.9721° E	2741.82
C83	476.000	2633.16	S 20.9721° E	2741.82
C84	476.000	2633.16	S 20.9721° E	2741.82
C85	476.000	2633.16	S 20.9721° E	2741.82
C86	476.000	2633.16	S 20.9721° E	2741.82
C87	476.000	2633.16	S 20.9721° E	2741.82
C88	476.000	2633.16	S 20.9721° E	2741.82
C89	476.000	2633.16	S 20.9721° E	2741.82
C90	476.000	2633.16	S 20.9721° E	2741.82
C91	476.000	2633.16	S 20.9721° E	2741.82
C92	476.000	2633.16	S 20.9721° E	2741.82
C93	476.000	2633.16	S 20.9721° E	2741.82
C94	476.000	2633.16	S 20.9721° E	2741.82
C95	476.000	2633.16	S 20.9721° E	2741.82
C96	476.000	2633.16	S 20.9721° E	2741.82
C97	476.000	2633.16	S 20.9721° E	2741.82
C98	476.000	2633.16	S 20.9721° E	2741.82
C99	476.000	2633.16	S 20.9721° E	2741.82
C100	476.000	2633.16	S 20.9721° E	2741.82

PLAT PREPARED BY:
ACS
 ANCIENT CITY SURVEYORS
 INC.
 PROFESSIONAL LAND SURVEYORS
 4425 U.S. HIGHWAY No. 1 SOUTH - SUITE 401
 ST. AUGUSTINE, FLORIDA 32086
 PHONE: 904-797-9887 FAX: 904-797-0627
 E-MAIL: acs-surveyors@comcast.net


VILLAGES OF VALENCIA PHASE 4

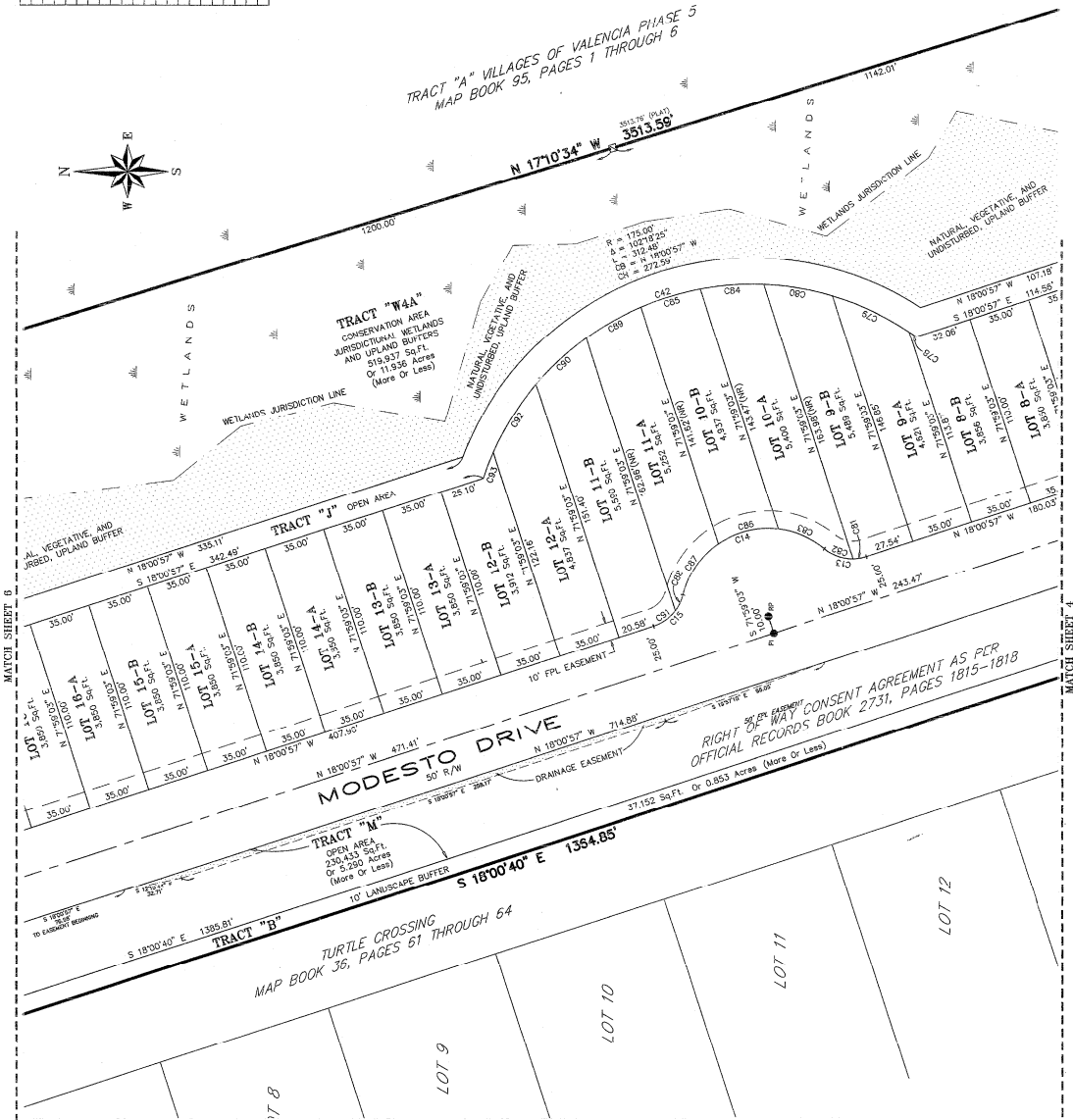
A PARCEL OF LAND SITUATED IN SECTION 17,
TOWNSHIP 8 SOUTH, RANGE 30 EAST, ST. JOHNS COUNTY, FLORIDA.

CURVE	RADIUS	DELTA	ARC LENGTH	CHORD BEARING	CHORD LENGTH
C13	25.00'	57°45'05"	25.21'	S 10°52'06" W	24.15'
C14	25.00'	57°45'05"	25.21'	S 46°54'01" E	24.15'
C15	25.00'	57°45'05"	25.21'	S 46°54'01" E	24.15'
C42	60.00'	107°2'38"	258.81'	N 10°00'57" W	257.83'
C43	60.00'	107°2'38"	258.81'	N 10°00'57" W	257.83'
C78	60.00'	171°57'37"	44.97'	N 25°17'56" E	44.00'
C80	60.00'	141°02'58"	39.56'	N 09°33'05" E	38.48'
C81	25.00'	172°1'05"	7.59'	S 08°13'50" E	7.59'
C82	25.00'	172°1'05"	7.59'	S 08°13'50" E	7.59'
C83	60.00'	52°53'30"	28.76'	N 23°18'24" E	28.37'
C84	60.00'	12°56'42"	36.15'	N 04°00'50" W	35.07'
C85	60.00'	12°56'42"	36.15'	N 04°00'50" W	35.07'
C86	60.00'	12°56'42"	36.15'	N 04°00'50" W	35.07'
C87	60.00'	12°56'42"	36.15'	N 04°00'50" W	35.07'
C88	60.00'	12°56'42"	36.15'	N 04°00'50" W	35.07'
C89	60.00'	12°56'42"	36.15'	N 04°00'50" W	35.07'
C90	60.00'	12°56'42"	36.15'	N 04°00'50" W	35.07'
C91	25.00'	35°14'00"	15.37'	S 35°35'01" E	15.13'
C92	60.00'	162°5'09"	45.79'	N 57°53'06" W	45.60'
C93	60.00'	162°5'09"	45.79'	N 57°53'06" W	45.60'

- LEGEND**
- C1 = CURVE IDENTIFICATION NUMBER
 - L1 = LINE IDENTIFICATION NUMBER
 - W = WETLANDS
 - (R) = RADIAL
 - (NR) = NON-RADIAL
 - PC = POINT OF CURVATURE
 - PRC = POINT OF REVERSE CURVATURE
 - PT = POINT OF TANGENCY
 - POB = POINT OF BEGINNING
 - POE = POINT OF ENDING
 - ORB = OFFICIAL RECORDS BOOK
 - Sq.Ft. = SQUARE FEET
 - SET = SET
 - SET NAIL AND DISC - LB # 8177
 - SET 4" X 4" CONCRETE MONUMENT - LB # 8177
 - FOUND 4" X 4" CONCRETE MONUMENT
 - FOUND 4" X 4" CONCRETE MONUMENT - LB # 7111
 - FOUND 4" X 4" CONCRETE MONUMENT LB # 3647

NOTE
 BASIS OF BEARINGS - THE EASTERN LINE OF VILLAGE OF VALENCIA PHASE 3, HAVING AN ASSUMED BEARING OF S 10°52'06" W.
 STATE PLANE COORDINATES AS SHOWN HEREON ARE REFERENCED TO THE ZONE EAST, AND CALCULATED FROM THE PLAT OF VILLAGES OF VALENCIA PHASE 2A AND 3A AS RECORDED IN MAP BOOK 61, PAGES 94 THROUGH 97 OF THE PUBLIC RECORDS OF ST. JOHNS COUNTY FLORIDA.
 UPLAND BUFFERS ADJACENT TO WETLANDS ARE TO REMAIN NATURAL, VEGETATIVE AND UNDISTURBED. (SECTION 4.01(a) LAND DEVELOPMENT CODE)
 DRAINAGE EASEMENT DESCRIBED IN OFFICIAL RECORDS BOOK 2528, PAGE 1511 (PARCEL A ONLY) IS A BLANKET EASEMENT AND COVERS ENTIRE PLAT.

PLAT PREPARED BY:
ANCIENT CITY SURVEYORS INC.

PROFESSIONAL LAND SURVEYORS
 4428 U.S. HIGHWAY No. 1 SOUTH - SUITE 401
 ST. AUGUSTINE, FLORIDA 32086
 PHONE: 904-707-0887 FAX: 904-707-0887
 E-MAIL: aac@ancientcitysurveyors.com



This map/plat is being furnished as an aid in locating the herein described Land in relation to adjoining streets, natural boundaries and other land, and is not a survey of the land depicted. Except to the extent a policy of title insurance is expressly modified by endorsement, if any, the Company does not insure dimensions, distances, location of easements, acreage or other matters shown thereon.

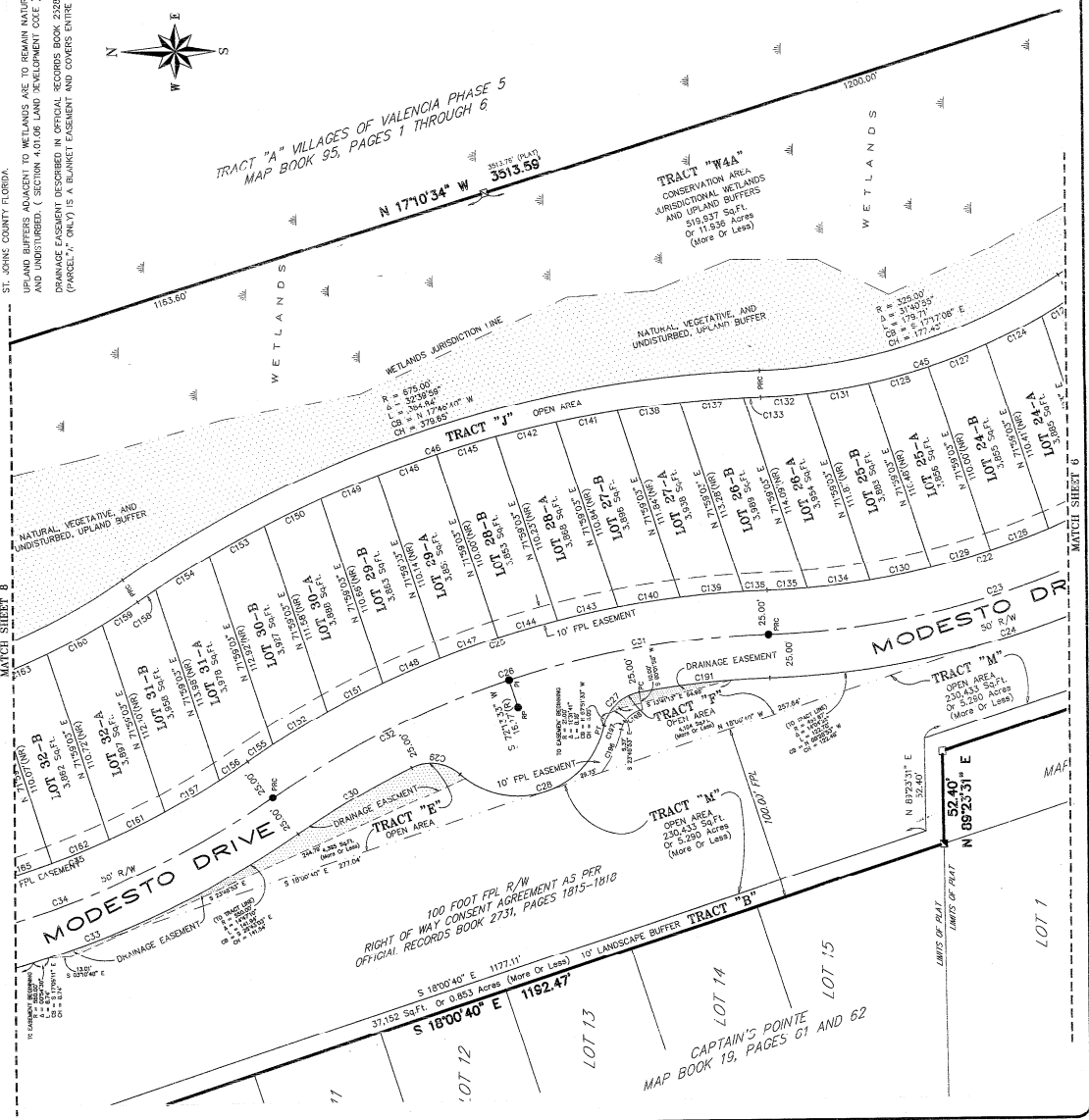
VILLAGES OF VALENCIA PHASE 4

A PARCEL OF LAND SITUATED IN SECTION 17, TOWNSHIP 8 SOUTH, RANGE 30 EAST, ST. JOHNS COUNTY, FLORIDA.

NOTE
BASIS OF BEARINGS - THE LATEST LINE OF VALENCIA PHASE 3, HAVING AN ASSIGNED BEARING OF S 103°49' E.
STATE PLANE COORDINATES AS SHOWN HEREIN ARE REFERENCED TO THE NAD83 DATUM AND ARE CALCULATED FROM THE PLAT OF VILLAGES OF VALENCIA - PHASE 2A AND 3A AS RECORDED IN MAP BOOK 61, PAGES 54 THROUGH 97 OF THE PUBLIC RECORDS OF ST. JOHNS COUNTY, FLORIDA.
UPLAND BUFFERS ADJACENT TO WETLANDS ARE TO REMAIN NATURAL, VEGETATIVE AND UNDISTURBED. (SECTION 401.06 LAND DEVELOPMENT CODE)
DRAINAGE EASEMENT DESCRIBED IN OFFICIAL RECORDS BOOK 2321, PAGE 1511 (PARCEL 7, ONLY) IS A BLANKET EASEMENT AND COVERS ENTIRE PLAT.



CURVE	RADIUS	DELTA	ARC LENGTH	CHORD BEARING	CHORD LENGTH
C1	450.00'	314.005'	243.65'	S 171°17'30" E	268.12'
C2	450.00'	314.005'	278.48'	S 171°17'30" E	298.12'
C3	450.00'	314.005'	272.97'	S 171°17'30" E	292.12'
C4	450.00'	314.005'	313.95'	N 17°46'00" W	309.15'
C5	450.00'	314.005'	278.30'	N 42°32'43" W	277.65'
C6	450.00'	314.005'	283.50'	S 17°46'27" E	286.53'
C7	450.00'	314.005'	291.45'	N 07°49'45" W	274.17'
C8	450.00'	314.005'	291.45'	N 07°49'45" W	274.17'
C9	450.00'	314.005'	148.63'	N 05°35'34" W	149.2'
C10	450.00'	314.005'	148.63'	N 05°35'34" W	149.2'
C11	450.00'	314.005'	148.63'	N 05°35'34" W	149.2'
C12	450.00'	314.005'	148.63'	N 05°35'34" W	149.2'
C13	450.00'	314.005'	148.63'	N 05°35'34" W	149.2'
C14	450.00'	314.005'	148.63'	N 05°35'34" W	149.2'
C15	450.00'	314.005'	148.63'	N 05°35'34" W	149.2'
C16	450.00'	314.005'	148.63'	N 05°35'34" W	149.2'
C17	450.00'	314.005'	148.63'	N 05°35'34" W	149.2'
C18	450.00'	314.005'	148.63'	N 05°35'34" W	149.2'
C19	450.00'	314.005'	148.63'	N 05°35'34" W	149.2'
C20	450.00'	314.005'	148.63'	N 05°35'34" W	149.2'
C21	450.00'	314.005'	148.63'	N 05°35'34" W	149.2'
C22	450.00'	314.005'	148.63'	N 05°35'34" W	149.2'
C23	450.00'	314.005'	148.63'	N 05°35'34" W	149.2'
C24	450.00'	314.005'	148.63'	N 05°35'34" W	149.2'
C25	450.00'	314.005'	148.63'	N 05°35'34" W	149.2'
C26	450.00'	314.005'	148.63'	N 05°35'34" W	149.2'
C27	450.00'	314.005'	148.63'	N 05°35'34" W	149.2'
C28	450.00'	314.005'	148.63'	N 05°35'34" W	149.2'
C29	450.00'	314.005'	148.63'	N 05°35'34" W	149.2'
C30	450.00'	314.005'	148.63'	N 05°35'34" W	149.2'
C31	450.00'	314.005'	148.63'	N 05°35'34" W	149.2'
C32	450.00'	314.005'	148.63'	N 05°35'34" W	149.2'
C33	450.00'	314.005'	148.63'	N 05°35'34" W	149.2'
C34	450.00'	314.005'	148.63'	N 05°35'34" W	149.2'
C35	450.00'	314.005'	148.63'	N 05°35'34" W	149.2'
C36	450.00'	314.005'	148.63'	N 05°35'34" W	149.2'
C37	450.00'	314.005'	148.63'	N 05°35'34" W	149.2'
C38	450.00'	314.005'	148.63'	N 05°35'34" W	149.2'
C39	450.00'	314.005'	148.63'	N 05°35'34" W	149.2'
C40	450.00'	314.005'	148.63'	N 05°35'34" W	149.2'
C41	450.00'	314.005'	148.63'	N 05°35'34" W	149.2'
C42	450.00'	314.005'	148.63'	N 05°35'34" W	149.2'
C43	450.00'	314.005'	148.63'	N 05°35'34" W	149.2'
C44	450.00'	314.005'	148.63'	N 05°35'34" W	149.2'
C45	450.00'	314.005'	148.63'	N 05°35'34" W	149.2'
C46	450.00'	314.005'	148.63'	N 05°35'34" W	149.2'
C47	450.00'	314.005'	148.63'	N 05°35'34" W	149.2'
C48	450.00'	314.005'	148.63'	N 05°35'34" W	149.2'
C49	450.00'	314.005'	148.63'	N 05°35'34" W	149.2'
C50	450.00'	314.005'	148.63'	N 05°35'34" W	149.2'
C51	450.00'	314.005'	148.63'	N 05°35'34" W	149.2'
C52	450.00'	314.005'	148.63'	N 05°35'34" W	149.2'
C53	450.00'	314.005'	148.63'	N 05°35'34" W	149.2'
C54	450.00'	314.005'	148.63'	N 05°35'34" W	149.2'
C55	450.00'	314.005'	148.63'	N 05°35'34" W	149.2'
C56	450.00'	314.005'	148.63'	N 05°35'34" W	149.2'
C57	450.00'	314.005'	148.63'	N 05°35'34" W	149.2'
C58	450.00'	314.005'	148.63'	N 05°35'34" W	149.2'
C59	450.00'	314.005'	148.63'	N 05°35'34" W	149.2'
C60	450.00'	314.005'	148.63'	N 05°35'34" W	149.2'
C61	450.00'	314.005'	148.63'	N 05°35'34" W	149.2'
C62	450.00'	314.005'	148.63'	N 05°35'34" W	149.2'
C63	450.00'	314.005'	148.63'	N 05°35'34" W	149.2'
C64	450.00'	314.005'	148.63'	N 05°35'34" W	149.2'
C65	450.00'	314.005'	148.63'	N 05°35'34" W	149.2'
C66	450.00'	314.005'	148.63'	N 05°35'34" W	149.2'
C67	450.00'	314.005'	148.63'	N 05°35'34" W	149.2'
C68	450.00'	314.005'	148.63'	N 05°35'34" W	149.2'
C69	450.00'	314.005'	148.63'	N 05°35'34" W	149.2'
C70	450.00'	314.005'	148.63'	N 05°35'34" W	149.2'
C71	450.00'	314.005'	148.63'	N 05°35'34" W	149.2'
C72	450.00'	314.005'	148.63'	N 05°35'34" W	149.2'
C73	450.00'	314.005'	148.63'	N 05°35'34" W	149.2'
C74	450.00'	314.005'	148.63'	N 05°35'34" W	149.2'
C75	450.00'	314.005'	148.63'	N 05°35'34" W	149.2'
C76	450.00'	314.005'	148.63'	N 05°35'34" W	149.2'
C77	450.00'	314.005'	148.63'	N 05°35'34" W	149.2'
C78	450.00'	314.005'	148.63'	N 05°35'34" W	149.2'
C79	450.00'	314.005'	148.63'	N 05°35'34" W	149.2'
C80	450.00'	314.005'	148.63'	N 05°35'34" W	149.2'
C81	450.00'	314.005'	148.63'	N 05°35'34" W	149.2'
C82	450.00'	314.005'	148.63'	N 05°35'34" W	149.2'
C83	450.00'	314.005'	148.63'	N 05°35'34" W	149.2'
C84	450.00'	314.005'	148.63'	N 05°35'34" W	149.2'
C85	450.00'	314.005'	148.63'	N 05°35'34" W	149.2'
C86	450.00'	314.005'	148.63'	N 05°35'34" W	149.2'
C87	450.00'	314.005'	148.63'	N 05°35'34" W	149.2'
C88	450.00'	314.005'	148.63'	N 05°35'34" W	149.2'
C89	450.00'	314.005'	148.63'	N 05°35'34" W	149.2'
C90	450.00'	314.005'	148.63'	N 05°35'34" W	149.2'



PLAT PREPARED BY:
ANCIENT CITY SURVEYORS, INC.
PROFESSIONAL LAND SURVEYORS
1405 SOUTH - SUITE 401
465 ST. AUGUSTINE, FLORIDA 32086
PHONE: 904-797-9987 FAX: 904-797-0827
E-MAIL: acs-survey@earthlink.net

This map/plat is being furnished as an aid in locating the herein described Land in relation to adjoining streets, natural boundaries and other land, and is not a survey of the land depicted. Except to the extent a policy of title insurance is expressly modified by endorsement, if any, the Company does not insure dimensions, distances, location of easements, acreage or other matters shown thereon.

VILLAGES OF VALENCIA PHASE 4

A PARCEL OF LAND SITUATED IN SECTION 17, TOWNSHIP 8 SOUTH, RANGE 30 EAST, ST. JOHNS COUNTY, FLORIDA.

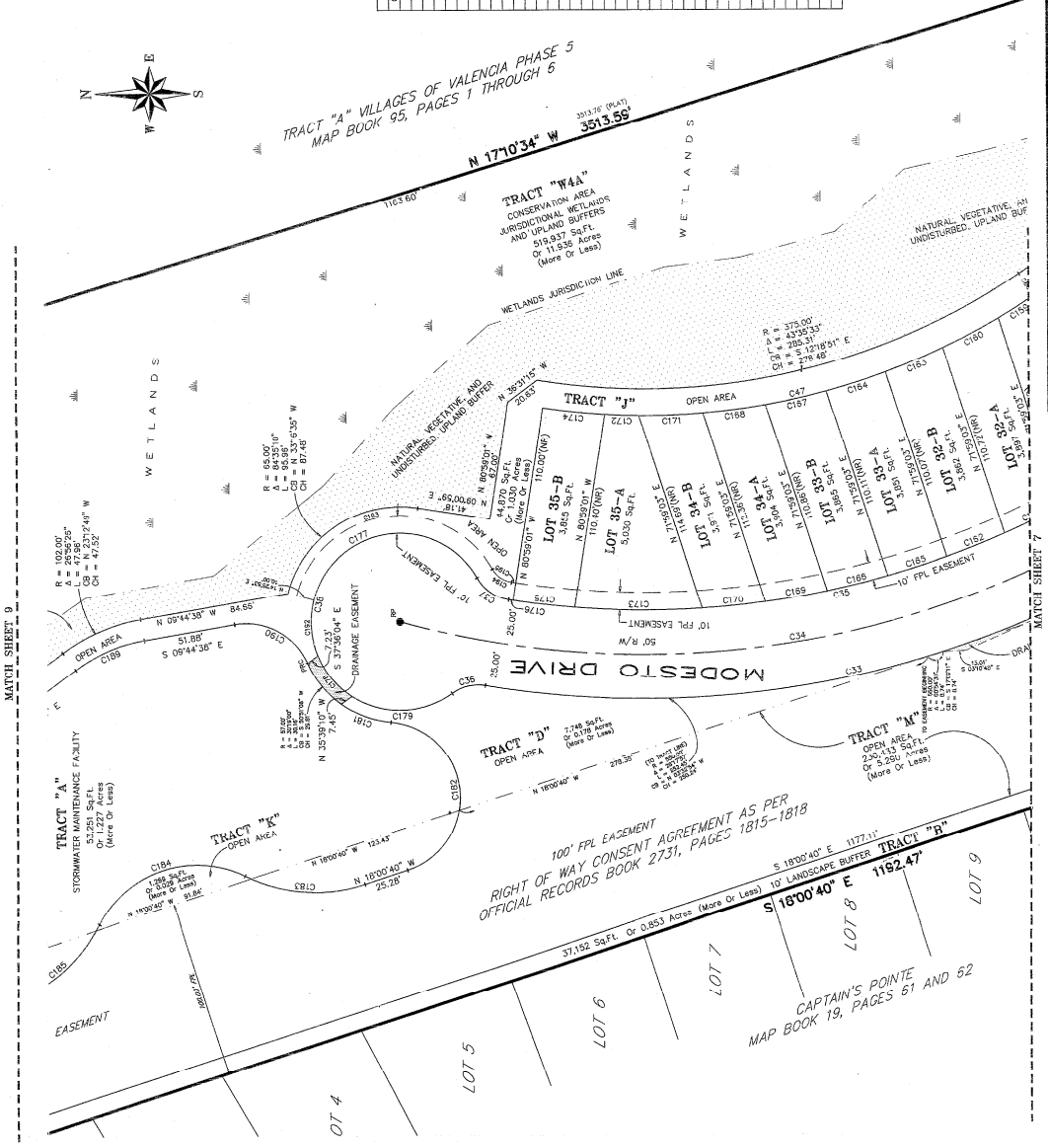
LEGEND

- CI = CURVE IDENTIFICATION NUMBER
- CI# = CURVE IDENTIFICATION NUMBER
- RAW = RIGHT OF WAY
- R = RADIAL
- R(N) = RADIAL NORTH
- R(S) = RADIAL SOUTH
- PC = POINT OF CURVATURE
- PI = POINT OF INTERSECTION
- PT = POINT OF TANGENCY
- LCB = LICENSED BUSINESS
- OFB = OFFICIAL BUSINESS
- FL = FLORIDA POWER AND LIGHT COMPANY
- FFL = FLOOD FLOODING
- PM = PERMANENT MONUMENT - LB # 8177
- PR = PERMANENT REFERENCE MONUMENT
- PM = PERMANENT REFERENCE MONUMENT
- SET 4" X 4" CONCRETE MONUMENT LB # 1111
- FOUND 4" X 4" CONCRETE MONUMENT
- FOUND 4" X 4" CONCRETE MONUMENT LB # 2947

NOTE

BASES OF BEARINGS -- THE EASTERLY LINE OF VILLAGE OF VALENCIA PHASE 3, HAVING AN ASSUMED BEARING OF S 10°00'40" E.
 STATE PLANE COORDINATES AS SHOWN HEREON ARE REFERENCED TO THE NORTH AMERICAN DATUM OF 1983/80 - UNITED STATES FEET - FLORIDA. MONUMENTS AND POINTS RECORDED IN MAP BOOK 61, PAGES 84 THROUGH 97 OF THE PUBLIC RECORDS OF ST. JOHNS COUNTY, FLORIDA.
 UPLAND BUFFERS ADJACENT TO WETLANDS ARE TO REMAIN NATURAL, VEGETATIVE AND UNDISTURBED. (SECTION 4.01.06 LAND DEVELOPMENT CODE.)
 DRAINAGE EASEMENT RECORDED IN OFFICIAL RECORDS BOOK 2538, PAGE 311 (PARCEL "A", ONLY) IS A BLANKET EASEMENT AND COVERS ENTIRE PLAT.

CURVE	ADIUS	CHORD	ANGLE	BEARING	CHORD	LENGTH
C14	526.00	4532.37	45.97	S 09°20'18" E	4.39	96
C15	500.00	4307.35	37.35	S 12°32'50" E	387.53	37
C16	500.00	4307.35	37.35	S 12°32'50" E	387.53	37
C17	25.00	5128.43	22.46	S 34°43'19" W	21.71	71
C18	50.00	2781.40	241.06	N 77°37'19" W	66.76	76
C19	300.00	4258.25	231.07	S 12°32'50" E	231.07	31
C20	300.00	4258.25	231.07	S 12°32'50" E	231.07	31
C21	300.00	4258.25	231.07	S 12°32'50" E	231.07	31
C22	300.00	4258.25	231.07	S 12°32'50" E	231.07	31
C23	300.00	4258.25	231.07	S 12°32'50" E	231.07	31
C24	300.00	4258.25	231.07	S 12°32'50" E	231.07	31
C25	300.00	4258.25	231.07	S 12°32'50" E	231.07	31
C26	300.00	4258.25	231.07	S 12°32'50" E	231.07	31
C27	300.00	4258.25	231.07	S 12°32'50" E	231.07	31
C28	300.00	4258.25	231.07	S 12°32'50" E	231.07	31
C29	300.00	4258.25	231.07	S 12°32'50" E	231.07	31
C30	300.00	4258.25	231.07	S 12°32'50" E	231.07	31
C31	300.00	4258.25	231.07	S 12°32'50" E	231.07	31
C32	300.00	4258.25	231.07	S 12°32'50" E	231.07	31
C33	300.00	4258.25	231.07	S 12°32'50" E	231.07	31
C34	300.00	4258.25	231.07	S 12°32'50" E	231.07	31
C35	300.00	4258.25	231.07	S 12°32'50" E	231.07	31
C36	300.00	4258.25	231.07	S 12°32'50" E	231.07	31
C37	300.00	4258.25	231.07	S 12°32'50" E	231.07	31
C38	300.00	4258.25	231.07	S 12°32'50" E	231.07	31
C39	300.00	4258.25	231.07	S 12°32'50" E	231.07	31
C40	300.00	4258.25	231.07	S 12°32'50" E	231.07	31
C41	300.00	4258.25	231.07	S 12°32'50" E	231.07	31
C42	300.00	4258.25	231.07	S 12°32'50" E	231.07	31
C43	300.00	4258.25	231.07	S 12°32'50" E	231.07	31
C44	300.00	4258.25	231.07	S 12°32'50" E	231.07	31
C45	300.00	4258.25	231.07	S 12°32'50" E	231.07	31
C46	300.00	4258.25	231.07	S 12°32'50" E	231.07	31
C47	300.00	4258.25	231.07	S 12°32'50" E	231.07	31
C48	300.00	4258.25	231.07	S 12°32'50" E	231.07	31
C49	300.00	4258.25	231.07	S 12°32'50" E	231.07	31
C50	300.00	4258.25	231.07	S 12°32'50" E	231.07	31
C51	300.00	4258.25	231.07	S 12°32'50" E	231.07	31
C52	300.00	4258.25	231.07	S 12°32'50" E	231.07	31
C53	300.00	4258.25	231.07	S 12°32'50" E	231.07	31
C54	300.00	4258.25	231.07	S 12°32'50" E	231.07	31
C55	300.00	4258.25	231.07	S 12°32'50" E	231.07	31
C56	300.00	4258.25	231.07	S 12°32'50" E	231.07	31
C57	300.00	4258.25	231.07	S 12°32'50" E	231.07	31
C58	300.00	4258.25	231.07	S 12°32'50" E	231.07	31
C59	300.00	4258.25	231.07	S 12°32'50" E	231.07	31
C60	300.00	4258.25	231.07	S 12°32'50" E	231.07	31
C61	300.00	4258.25	231.07	S 12°32'50" E	231.07	31
C62	300.00	4258.25	231.07	S 12°32'50" E	231.07	31
C63	300.00	4258.25	231.07	S 12°32'50" E	231.07	31
C64	300.00	4258.25	231.07	S 12°32'50" E	231.07	31
C65	300.00	4258.25	231.07	S 12°32'50" E	231.07	31
C66	300.00	4258.25	231.07	S 12°32'50" E	231.07	31
C67	300.00	4258.25	231.07	S 12°32'50" E	231.07	31
C68	300.00	4258.25	231.07	S 12°32'50" E	231.07	31
C69	300.00	4258.25	231.07	S 12°32'50" E	231.07	31
C70	300.00	4258.25	231.07	S 12°32'50" E	231.07	31
C71	300.00	4258.25	231.07	S 12°32'50" E	231.07	31
C72	300.00	4258.25	231.07	S 12°32'50" E	231.07	31
C73	300.00	4258.25	231.07	S 12°32'50" E	231.07	31
C74	300.00	4258.25	231.07	S 12°32'50" E	231.07	31
C75	300.00	4258.25	231.07	S 12°32'50" E	231.07	31
C76	300.00	4258.25	231.07	S 12°32'50" E	231.07	31
C77	300.00	4258.25	231.07	S 12°32'50" E	231.07	31
C78	300.00	4258.25	231.07	S 12°32'50" E	231.07	31
C79	300.00	4258.25	231.07	S 12°32'50" E	231.07	31
C80	300.00	4258.25	231.07	S 12°32'50" E	231.07	31
C81	300.00	4258.25	231.07	S 12°32'50" E	231.07	31
C82	300.00	4258.25	231.07	S 12°32'50" E	231.07	31
C83	300.00	4258.25	231.07	S 12°32'50" E	231.07	31
C84	300.00	4258.25	231.07	S 12°32'50" E	231.07	31
C85	300.00	4258.25	231.07	S 12°32'50" E	231.07	31
C86	300.00	4258.25	231.07	S 12°32'50" E	231.07	31
C87	300.00	4258.25	231.07	S 12°32'50" E	231.07	31
C88	300.00	4258.25	231.07	S 12°32'50" E	231.07	31
C89	300.00	4258.25	231.07	S 12°32'50" E	231.07	31
C90	300.00	4258.25	231.07	S 12°32'50" E	231.07	31
C91	300.00	4258.25	231.07	S 12°32'50" E	231.07	31
C92	300.00	4258.25	231.07	S 12°32'50" E	231.07	31
C93	300.00	4258.25	231.07	S 12°32'50" E	231.07	31
C94	300.00	4258.25	231.07	S 12°32'50" E	231.07	31
C95	300.00	4258.25	231.07	S 12°32'50" E	231.07	31
C96	300.00	4258.25	231.07	S 12°32'50" E	231.07	31
C97	300.00	4258.25	231.07	S 12°32'50" E	231.07	31
C98	300.00	4258.25	231.07	S 12°32'50" E	231.07	31
C99	300.00	4258.25	231.07	S 12°32'50" E	231.07	31
C100	300.00	4258.25	231.07	S 12°32'50" E	231.07	31



PLAT PREPARED BY:
ANCIENT CITY SURVEYORS INC.
 ACS
 PROFESSIONAL LAND SURVEYORS
 4425 U.S. HIGHWAY No. 1 SOUTH - SUITE 401
 ST. AUGUSTINE, FLORIDA 32086
 PHONE: 904-797-0867 FAX: 904-797-0827
 E-MAIL: anc-surveyors@comcast.net

This map/plat is being furnished as an aid in locating the herein described Land in relation to adjoining streets, natural boundaries and other land, and is not a survey of the land depicted. Except to the extent a policy of title insurance is expressly modified by endorsement, if any, the Company does not insure dimensions, distances, location of easements, acreage or other matters shown thereon.

VILLAGES OF VALENCIA PHASE 4

A PARCEL OF LAND SITUATED IN SECTION 17, TOWNSHIP 8 SOUTH, RANGE 30 EAST, ST. JOHNS COUNTY, FLORIDA.



LEGEND

- CI = CURVE TABLE IDENTIFICATION NUMBER
- LI = LINE IDENTIFICATION NUMBER
- R/W = RIGHT OF WAY
- MSI = MONUMENT SURVEY IDENTIFICATION NUMBER
- MSR = MONUMENT SURVEY REFERENCE
- PRC = POINT OF REVERSE CURVATURE
- PI = POINT OF INTERSECTION
- POB = POINT OF BEGINNING
- LB = LICENSED BUSINESS
- SOFTL = SQUARE FEET
- FL = FLORIDA POWER AND LIGHT COMPANY
- SET WALL AND DISC - LB # B77
- PERMANENT REFERENCE MONUMENT
- FOUND "X" OF CONCRETE MONUMENT LB # 7111
- NO IDENTIFICATION
- CONCRETE MONUMENT LB # 8447
- FOUND "X" OF CONCRETE MONUMENT LB # 8447

NOTE
 BASIS OF BEARINGS - THE EASTERLY LINE OF VILLAGE OF VALENCIA PHASE 3, HAVING AN ASSUMED BEARING OF S 18°00'40" E.
 STATE PLANE COORDINATES AS SHOWN HEREON ARE REFERENCED TO THE NORTH AMERICAN DATUM OF 1983/90 - UNITED STATES FEET - FLORIDA ZONE EAST, AND CALCULATED FROM THE PLAT OF VILLAGES OF VALENCIA - PHASE 1, MAP BOOK 101, PAGE 77, AND THE PLAT OF VILLAGES OF VALENCIA - PHASE 2, MAP BOOK 101, PAGE 78, OF THE PUBLIC RECORDS OF ST. JOHNS COUNTY, FLORIDA.

URBANS BUFFERS ADJACENT TO WETLANDS ARE TO REMAIN NATURAL VEGETATIVE AND UNDISTURBED. (SECTION 4.01.06 LAND DEVELOPMENT CODE)

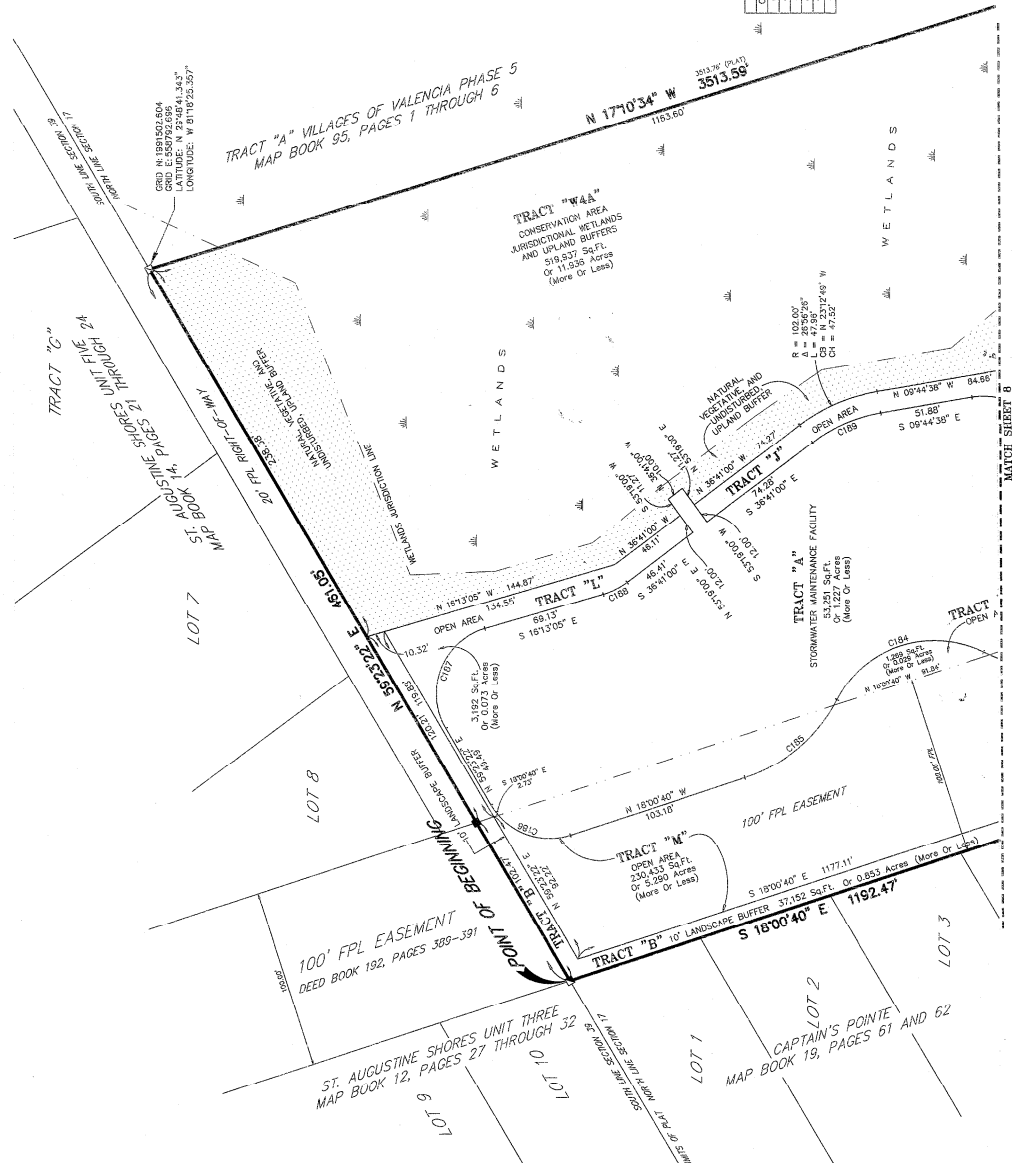
DRAINAGE EASEMENT DESCRIBED IN OFFICIAL RECORDS BOOK 252A, PAGE 181 (PARCEL "A" ONLY) IS A BLANKET EASEMENT AND COVERS ENTIRE PLAT.

CURVE	RADIUS	CHORD	CHORD BEARING	CHORD LENGTH
C1B4	82.00	89.2814	N 18°00'40" W	98.44
C1B5	50.00	44.3707	S 49°07'13" E	67.73
C1B7	38.00	16.4233	N 89°24'13" W	60.07
C1B8	42.00	20.2795	S 25°57'29" E	14.97
C1B9	50.00	29.5622	N 23°17'49" W	41.81

PLAT PREPARED BY:
ANCIENT CITY SURVEYORS
 INC.



ACS
 PROFESSIONAL LAND SURVEYORS
 4428 U.S. HIGHWAY No. 1 SOUTH - SUITE 401
 ST. AUGUSTINE, FLORIDA 32088
 PHONE: 904-797-0887 FAX: 904-797-8027
 E-MAIL: car-surveys@comcast.net



This map/plat is being furnished as an aid in relation to adjoining streets, natural boundaries and other land, and is not a survey of the land depicted. Except to the extent a policy of title insurance is expressly modified by endorsement, if any, the Company does not insure dimensions, distances, location of easements, acreage or other matters shown thereon.

95

**DECLARATION OF COVENANTS,
CONDITIONS AND RESTRICTIONS
FOR
VILLAGES OF VALENCIA**

This Document prepared by
and after recording return to:

Christopher J. Hurst
Christopher J. Hurst, P.A.
4540 Southside Blvd., Suite 302
Jacksonville, Florida 32216

**DECLARATION OF COVENANTS, CONDITIONS
AND RESTRICTIONS FOR VILLAGES OF VALENCIA**

Table of Contents

	<u>PAGE</u>
ARTICLE I DEFINITIONS	1
Section 1. Definitions	1
Section 2. Interpretation	7
ARTICLE II PROPERTY SUBJECT TO THIS DECLARATION	7
Section 1. Property	7
Section 2. Additional Property	7
Section 3. Method of Annexation.....	7
Section 4. Withdrawal	8
ARTICLE III THE ASSOCIATION.....	8
Section 1. The Association.....	8
Section 2. Membership.....	8
Section 3. Voting Rights	8
Section 4. Multiple Owners.....	9
ARTICLE IV COMMON STRUCTURAL ELEMENTS	9
Section 1. Definition	9
Section 2. General	10
Section 3. Regular Maintenance, Repair and Replacement	10
Section 4. Destruction by Fire or Other Casualty	10
Section 5. Easement for Repairs.....	11
Section 6. Right to Contribution Runs with Land	11
Section 7. Weather Proofing	11
Section 8. Arbitration	11
Section 9. Alterations	11
Section 10. Structural Cross Easements.....	11
ARTICLE V PROPERTY RIGHTS IN THE COMMON PROPERTIES	12
Section 1. Easements.....	12
Section 2. Blanket Easement over Town Home Lots and Duplex Lots for Maintenance, Repair and Replacement by the Association and over Town Home Lots for Landscape Maintenance by the Association	12
Section 3. Easement for Access and Drainage	12
Section 4. Title to Common Property.....	12
Section 5. Extent of Easements	13
Section 6. Additional Easements over Common Property	13
Section 7. Delegation	14
Section 8. MSTU/MSBU	14

ARTICLE VI INSURANCE..... 14

 Section 1. Common Areas..... 14

 Section 2. Town Home Dwelling Units and Duplex Dwelling Units, Lots 15

ARTICLE VII ARCHITECTURAL CONTROL..... 17

 Section 1. Purpose..... 17

 Section 2. Membership of ARB 18

 Section 3. Architectural Guidelines..... 18

 Section 4. Application/Approvals 18

 Section 5. Violations 18

 Section 6. Variances..... 18

 Section 7. Waiver of Liability 19

 Section 8. Enforcement 19

 Section 9. No Waiver of Future Approvals 19

 Section 10. Change in Multi Unit Buildings 19

ARTICLE VIII COVENANT FOR MAINTENANCE ASSESSMENTS..... 20

 Section 1. Lien and Personal Obligation Nonpayment 20

 Section 2. Purpose..... 21

 Section 3. Determination of Annual Assessments 21

 Section 4. Special Assessments..... 22

 Section 5. Commencement Dates; Types of Assessments; Start-Up
 Assessment; Initial Annual Assessment; Due Dates. 23

 Section 6. Certificate 24

 Section 7. Subordination 24

 Section 8. Funding by Declarant 24

ARTICLE IX MAINTENANCE OBLIGATION OF ASSOCIATION 24

 Section 1. Common Property 24

 Section 2. Association Obligations for Town Home Lots, Duplex Lots and
 Multi Unit Buildings 24

 Section 3. Sanitary Sewer Facilities 25

 Section 4. Lawn and Landscape Maintenance for Town Home Lots..... 26

 Section 5. Surface Water Management System 26

 Section 6. Others 26

 Section 7. Street Lighting..... 26

 Section 8. Right of Entry to Lot by Association 27

ARTICLE X MAINTENANCE OBLIGATIONS OF LOT OWNERS 27

 Section 1. Owner's Obligations 27

 Section 2. Assessment of Cost 29

 Section 3. Access..... 29

ARTICLE XI RESTRICTIVE COVENANTS..... 29

 Section 1. Land Use 29

 Section 2. Multi Unit Building Type..... 29

 Section 3. Condition of Lot..... 29

Section 4.	Temporary and Accessory Structures.....	29
Section 5.	Exterior Appearance and Landscaping.....	30
Section 6.	Nuisance; Compliance with Laws.....	30
Section 7.	Rules and Regulations.....	30
Section 8.	Animals.....	30
Section 9.	Window Covering.....	31
Section 10.	Parking.....	31
Section 11.	Outdoor Drying.....	32
Section 12.	Signs.....	32
Section 13.	Air Conditioning Equipment.....	32
Section 14.	Drainage.....	32
Section 15.	Antennas; Communication and Current Transmission Lines.....	32
Section 16.	Screened Enclosures.....	33
Section 17.	Residential Use.....	33
Section 18.	Fences and Walls.....	33
Section 19.	Yard Accessories and Play Structures.....	33
Section 20.	Leasing.....	33
Section 21.	Owner's Responsibility for Acts of Others.....	34
Section 22.	Collection.....	34
Section 23.	Pumping or Draining.....	34
Section 24.	Landscaping of Easements.....	34
Section 25.	Declarant Reservation.....	34
Section 26.	Conservation Tracts.....	35
Section 27.	Mailboxes.....	35
Section 28.	Security Bars.....	36
Section 29.	Interior Use of Party Walls.....	36
Section 30.	Variances.....	36
ARTICLE XII ADDITIONAL COVENANTS AND RESTRICTIONS		36
ARTICLE XIII AMENDMENT		36
ARTICLE XIV HUD/FHA/VA AND DISTRICT APPROVAL RIGHTS.....		37
ARTICLE XV DURATION AND TERMINATION.....		37
ARTICLE XVI ENFORCEMENT		37
Section 1.	Compliance by Owners.....	37
Section 2.	Enforcement.....	37
Section 3.	Fines.....	38
ARTICLE XVII DAMAGE OR DESTRUCTION TO COMMON PROPERTY		39
Section 1.	Sufficient Insurance Proceeds.....	39
Section 2.	Insufficient Insurance Proceeds.....	39
Section 3.	Negligence or Willful Misconduct.....	39
ARTICLE XVIII MORTGAGEE PROTECTION.....		39
Section 1.	Records and Notices.....	39
Section 2.	Adverse Events.....	40
Section 3.	Taxes and Other Charges.....	40

Section 4. Insurance Premiums 40

ARTICLE XIX GENERAL PROVISIONS 40

Section 1. Notice 40

Section 2. Enforcement 40

Section 3. Interpretation 40

Section 4. Severability..... 40

Section 5. Effective Date..... 40

Section 6. Conflict..... 41

Section 7. Cooperation 41

Section 8. Easements..... 41

Section 9. No Public Right or Dedication 41

Section 10. Constructive Notice and Acceptance..... 41

Section 11. Execution of Documents Required by Local Government..... 41

ARTICLE XX DISCLAIMERS 41

Section 1. Disclaimer of Representations or Warranties..... 41

Section 2. General 42

- EXHIBIT "A" – PROPERTY
- EXHIBIT "B" – ARTICLES
- EXHIBIT "C" – BYLAWS
- EXHIBIT "D" – FUTURE ADDITIONAL PROPERTY

**DECLARATION OF COVENANTS, CONDITIONS
AND RESTRICTIONS FOR VILLAGES OF VALENCIA**

THIS DECLARATION OF COVENANTS, CONDITIONS AND RESTRICTIONS FOR VILLAGES OF VALENCIA is made this 17th day of July, 2007, by **Woodside Valencia, LLC**, a Florida limited liability company, ("Declarant"), whose address is 5022 Gate Parkway, Suite 200, Jacksonville, Florida 32256.

RECITALS:

A. Declarant owns the real property described in the plat for Villages of Valencia, Phase 1, as recorded in Map Book 60, Pages 81 thru 86, inclusive, of the Public Records of St. Johns County, Florida ("Phase 1") and Villages of Valencia, Phase 2A and 3A, as recorded in Map Book 61, Pages 94 thru 97, inclusive, of the Public Records of St. Johns County, Florida ("Phase 2A and 3A") and Phase 1 and Phase 2A and 3A are more particularly described on Exhibit "A" attached hereto and incorporated herein by this reference (the "Property").

B. The Property are the initial phases of a proposed multiple phase residential community known as "Villages of Valencia" (the "Community").

C. Declarant anticipates that the Community will consist of single family homes, townhomes and duplexes.

D. Declarant desires to preserve and enhance the values and quality of life in the Property and the health, safety and welfare of the residents thereof, and to provide for the maintenance of certain areas and improvements for the benefit of the Property.

E. Declarant has incorporated a non-profit corporation to which will be conveyed title to certain property, and to which will be delegated the powers of and responsibility for maintaining and administering certain property and improvements, administering and enforcing this Declaration, and collecting and disbursing the monies derived from the assessments hereafter levied.

DECLARATIONS:

NOW, THEREFORE, Declarant declares that the Property is and shall be owned, improved, transferred and occupied subject to this Declaration.

ARTICLE I

DEFINITIONS

Section 1. **Definitions.** When used in this Declaration, the following words shall have the following meanings:

(a) "Additional Property" shall mean and refer to those lands, together with any improvements thereon, which are made subject to this Declaration by annexation pursuant to Article II.

(b) "Architectural Review Board" or ARB shall refer to any body/board established pursuant to the provisions of, and for the purposes set forth in, Article VII of this Declaration.

(c) "Area(s) of Common Responsibility" shall mean and refer to any land or improvement located in or near the Property which is not intended to be owned by the Association but which is intended to be improved, maintained or operated by the Association in the manner and to the extent determined from time to time by the Board. Areas of Common Responsibility may be designated by this Declaration, any Supplemental Declaration, a contract entered into by the Association, or by a decision of the Board. The Areas of Common Responsibility hereby include, without limitation, the following:

(i) Rights of Way and Entrance Area. Subject to limitations imposed by governmental authority, the Association shall maintain, repair and replace to the extent determined by the Board the signs, lighting fixtures, electrical equipment, drainage improvements (in accordance with the Surface Water Management System permit issued by the District), irrigation lines and equipment, landscape materials and features, and other improvements from time to time located within the unpaved rights-of-way adjacent to or within the Property and within any entry area. Subject to limitations imposed by governmental authority, the Association shall maintain, repair and replace to the extent determined by the Board a portion of Watson Road beginning at the westerly boundary of the Community and running westerly approximately 700 feet towards Highway US 1. This portion of Watson Road is outside the boundaries of the Community and will be maintained for irrigation, landscaping, street lights, signage and sidewalks, all to the extent that those improvements are not otherwise maintained by the County.

(ii) Street Lighting. The Association may arrange for and assess the Owners for the fixture rental, electrical usage and other costs of street lighting for the Property and any Area of Common Responsibility.

(iii) Drainage Improvements within Easements. The Association shall maintain, repair and replace all drainage improvements within the Property, including without limitation within all platted drainage easements, all in accordance with the Surface Water Management System permit issued by the District. The foregoing to the contrary notwithstanding, each Single Family Lot Owner shall provide routine landscape maintenance, mowing and removal of trash and debris within the portions of the Surface Water Management System lying within that Owner's Lot, failing which the Association shall perform the required maintenance and levy an individual assessment to cover the costs thereof.

(iv) Easements. The Association shall maintain, repair and replace any walls, signs, lighting fixtures, electrical equipment, drainage improvements (in accordance with the Surface Water Management System permit issued by the District), irrigation lines and equipment, landscape materials and features, and other improvements from time to time located within all wall and landscape easements created in favor of the Association on any plat of the Property. The preceding sentence is subject to the limitations that the Owner of each Lot encumbered by a wall easement shall maintain all landscaping lying between the wall and that Owner's Dwelling, and said Owner shall maintain the paint or other surface finish, if any, on the vertical surface of the wall which faces his or her Dwelling.

(v) Exterior Multi Unit Building Surfaces. As provided for elsewhere in this Declaration, the Association shall maintain, repair and replace, as more particularly set forth herein, all exterior walls, roofing, chimney or other exterior roof structures, but excluding all doors and windows, on the Multi Unit Buildings.

(vi) Common Landscaping. As provided for elsewhere in this Declaration, the Association shall maintain certain of the landscaping installed as part of the Initial Improvements on the Property as may be improved from time to time by the Association in its sole and absolute discretion.

(vii) Town Home Landscaping. As provided for elsewhere in this Declaration, the Association shall maintain certain of the landscaping installed as part of the Initial Improvements on the Town Home Lots as may be improved from time to time by the Association in its sole and absolute discretion. Provided, however, should a Town Home Lot Owner fence any portion of their Lot, the Owner, not the Association, shall thereafter be responsible to maintain the fenced portion of the Lot.

(viii) Signage Easement. The Association has been or will be assigned all rights, title and interests under that certain Sign and Landscaping Easement as recorded in Official Records Book 2495, page 895, of the public records of St. Johns County, Florida ("the Sign Easement"). The Association shall assume all of the rights, title and interests and all obligations under the Sign Easement, including, but not limited to, signage improvements, irrigation system, landscaping, and all other improvements within the Signage Easement area that benefits the Association, the Property or the Villages of Valencia subdivision.

(ix) Community Well. The Association shall maintain, repair and replace to the extent determined by the Board the well, pump, irrigation lines and equipment, and other related improvements, the electrical service and permits, that are part of providing irrigation to the Common Areas and to the Town Home Lots (the "Community Well"). The Association shall allocate on an equitable basis between all Owners and the Town Home Owners the cost and expenses for the operation, maintenance and repair of the Community Well. The Community Well provides irrigation to the Common Areas and to the Town Home Lots, but does not provide irrigation service to the Single Family Lots or the Duplex Lots.

(d) "Articles" shall mean and refer to the Articles of Incorporation of the Association. A copy of the initial Articles are attached as Exhibit "B" to this Declaration. The Articles may be amended as provided therein and it shall not be necessary to amend this Declaration in order to amend the Articles.

(e) "Association" shall mean and refer to the Villages of Valencia Homeowners Association, Inc., a Florida not for profit corporation, and its successors and assigns.

(f) "Board" or "Board of Directors" shall mean and refer to the Board of Directors of the Association.

(g) "Builder" shall mean any affiliate of Declarant who is or will be constructing Initial Improvements.

(h) "Bylaws" shall mean and refer to the Bylaws of the Association. A copy of the initial Bylaws are attached as Exhibit "C" to this Declaration. The Bylaws may be amended as provided therein and it shall not be necessary to amend this Declaration in order to amend the Bylaws.

(i) "Common Expense" shall mean and refer to the actual and estimated expense of operating the Association and meeting the costs to be incurred by the Association in performing its duties and in exercising its prerogatives, including without limitation costs incurred for

operation, maintenance, insurance and improvement of the Common Property and Areas of Common Responsibility, and for any reserves from time to time established by the Board.

(j) "Common Property" shall mean and refer to the real and personal property from time to time owned or intended to be owned by the Association and devoted to the use and enjoyment of all Members of the Association, all at Common Expense. Without limiting the generality of the foregoing, Tract "A" Open Space, Tract "B" Pond Area, Tract "C" Common Area and Parking, Tract "E" 10' Buffer, Tract "F" 10' Landscape Buffer, Tract "G" Pond Area, Tract "H" Pond Area, Tract "J" Recreational Area, Tracts "W-1, W-1A, W-2 and W-3" Conservation Areas, Maintenance and Access Easements, Drainage Easements and Sign Easement, as depicted on the plat of Phase 1 and Tracts "D" Open Space, Tract "I" 10' Landscape Buffer, Tract "H" Drainage Easement, Tract "G" Open Space, Tracts "W-2 and W-3" Conservation Areas, Maintenance and Access Easements, Drainage Easements and Sign Easement, as depicted on the plat of Phase 2A and 3A of the Property shall be Common Property. Common Property shall include, but not be limited to, easement areas which are held by the Association as grantee. No commitment is made that any Additional Property will contain Common Property.

(k) "Common Structural Elements" those certain elements, features or parts of each Multi Unit Building that are structural elements of the Multi Unit Building or of more than one Dwelling Unit, as more particularly defined herein.

(l) "Community" is the residential subdivision or development called the "Villages of Valencia".

(m) "Community-Wide Standard" shall mean the standard of conduct, maintenance, or other activity generally prevailing throughout the Property. Such standard may be more specifically determined by the Board and/or the ARB.

(n) "Conservation Easement Area(s)" shall mean and refer to all of such areas so designated upon any recorded subdivision plat or plats of the Property, including but not limited to Tracts "W-1, W-1A, W-2 and W-3" Conservation Areas, as depicted on the plat of Phase 1 and Tracts "W-2 and W-3" Conservation Areas, as depicted on the plat of Phase 2A and 3A of the Property, which are or may in the future be the lands described in a Conservation Easement in favor of the District as recorded or to be recorded in the Public Records of St. Johns County, Florida.

(o) "Declarant" shall mean and refer to Woodside Valencia, LLC, a Florida limited liability company, its successors and assigns, and its affiliate(s) which may from time to time exercise rights reserved or vested in the Declarant or which may own all or any portion of the Property. No successor or assignee of Declarant (other than an affiliate of Declarant) shall have any rights or obligations of Declarant hereunder unless such rights and obligations are specifically set forth in the instrument of succession or assignment, or unless such rights pass by operation of law.

(p) "Declaration" shall mean and refer to this Declaration of Covenants, Conditions and Restrictions for Villages of Valencia as amended or supplemented.

(q) "District" shall mean and refer to the applicable State of Florida Water Management District, an agency created pursuant to Chapter 373, Florida Statutes or any successor governmental agency.

(r) "Duplex Owner" shall mean and refer to the record holder, whether one or more persons or entities, of fee simple title to each Duplex Lot and Duplex Dwelling Unit in the Property, but, notwithstanding any applicable theory of the law of mortgages, Owner shall not mean or

refer to any mortgagee unless and until such mortgagee has acquired title to a Duplex Lot pursuant to foreclosure proceeding or a conveyance in lieu of foreclosure. All owners of a single Duplex Lot shall be treated for all purposes as a single Duplex Owner, irrespective of whether such ownership is joint, in common, or tenancy by the entirety.

(s) "Duplex Lot" shall mean and refer to any numbered lot shown upon any recorded plat of the Property, intended for the construction of a Duplex Dwelling Unit and located within the Property, including any improvements from time to time constructed, erected, placed, installed or located thereon.

(t) "Dwelling Unit" shall mean and refer to a single family residence located on a Single Family Lot to be used as a residence for one family (a "Single Family Dwelling Unit"), a residential townhouse unit located on a Town Home Lot to be used as a residence for one family (a "Town Home Dwelling Unit"), or a duplex residential unit located on a Duplex Lot to be used as a residence for one family (a "Duplex Dwelling Unit").

(u) "Exterior Multi Unit Building Surfaces" shall mean and refer to all exterior walls, roofing, chimney or other exterior roof structures, but excluding all doors and windows, on a Town Home Dwelling Unit or a Duplex Dwelling Unit.

(v) "Improvements" means a Dwelling Unit and any and all horizontal or vertical alterations or improvements installed or constructed on a Lot, including without limitation approved landscaping.

(w) "Initial Improvements" means the initial, original construction of Dwelling Units and related Improvements and the initial landscaping upon the Lots constructed or installed by the Declarant or Builder.

(x) "Local Government" shall mean and refer to the government of St. Johns County, Florida.

(y) "Lot" shall mean and refer to any numbered lot shown upon any recorded plat of the Property, intended for the construction of a Dwelling Unit and located within the Property, including any improvements from time to time constructed, erected, placed, installed or located thereon.

(z) "Lot Only Assessments" shall mean assessments, both annual assessments and special assessments, from time to time assessed, against all Lot Owner's in an equal amount per Lot.

(aa) "Member" shall mean and refer to each Member of the Association as provided in Article III, Section 2.

(bb) "Multi Unit Building" shall mean and refer to a building in the Community containing two or more attached Dwelling Units sharing party walls, a common roof and a common foundation. A Multi Unit Building may contain a Town Home Dwelling Unit or a Duplex Dwelling Unit.

(cc) "Multi Unit Building Assessments" shall mean assessments, both annual assessments and special assessments, from time to time assessed against Town Home Lot Owners and/or Duplex Lot Owners for the Association to be able to meet its obligations under this Declaration with respect to Exterior Multi Unit Building Surfaces, Common Structural Elements, or any other of its

obligations which benefit solely the Town Home Dwelling Units and the Duplex Dwelling Units under this Declaration.

(dd) "Owner" shall mean and refer to the record holder, whether one or more persons or entities, of fee simple title to each Lot and Dwelling Unit in the Property, but, notwithstanding any applicable theory of the law of mortgages, Owner shall not mean or refer to any mortgagee unless and until such mortgagee has acquired title to a Lot pursuant to foreclosure proceeding or a conveyance in lieu of foreclosure. All owners of a single Lot shall be treated for all purposes as a single Owner, irrespective of whether such ownership is joint, in common, or tenancy by the entirety.

(ee) "Party Wall" shall mean and refer to the entire wall, from front to rear, all or a portion of which is used for support of each adjoining structure, situate or intended to be situate on the boundary line between adjoining Town Home Lots or Duplex Lots.

(ff) "Permit" shall mean ERP No. 4-109-96559-1 issued by the District.

(gg) "Property" shall mean and refer to the real property described in the plat for Villages of Valencia, Phase 1, as recorded in the Public Records of St. Johns County, Florida, which is also more particularly described on **Exhibit "A"** to this Declaration, together with any Additional Property hereafter annexed to this Declaration pursuant to Article II.

(hh) "Single Family Lot" shall mean and refer to any numbered lot shown upon any recorded plat of the Property, intended for the construction of a Single Family Dwelling Unit and located within the Property, including any improvements from time to time constructed, erected, placed, installed or located thereon.

(ii) "Single Family Owner" shall mean and refer to the record holder, whether one or more persons or entities, of fee simple title to each Single Family Lot and Single Family Dwelling Unit in the Property, but, notwithstanding any applicable theory of the law of mortgages, Single Family Owner shall not mean or refer to any mortgagee unless and until such mortgagee has acquired title to a Lot pursuant to foreclosure proceeding or a conveyance in lieu of foreclosure. All owners of a single Single Family Lot shall be treated for all purposes as a single Single Family Owner, irrespective of whether such ownership is joint, in common, or tenancy by the entirety.

(jj) "Supplemental Declaration" shall mean and refer to any instrument which extends the effect of this Declaration to Additional Property pursuant to Article II.

(kk) "Surface Water Management System Facilities" shall include, but are not limited to: all inlets, ditches, swales, culverts, water control structures, retention and detention areas, ponds, lakes, floodplain compensation areas, wetlands and any associated buffer areas, and wetland mitigation areas.

(ll) "Surface Water Management System" means the overall system designed, constructed and implemented upon the Property to control discharges caused by rainfall events, which system is intended to collect, convey, store, absorb, inhibit, treat, use or reuse surface water in order to prevent or reduce flooding, overdrainage, environmental degradation, and water pollution, and to control the quality and quantity of discharges from the system, all as permitted by the District pursuant to Chapter 40C-4, 40C-40, 40C-42, Florida Administrative Code.

(mm) "Town Home Landscape Assessments" or "Landscape Assessments" shall mean assessments, both annual assessments and special assessments, from time to time assessed

against Town Home Lot Owners for the Association to be able to meet its obligations under this Declaration with respect to landscape maintenance for the Town Home Lots.

(nn) "Town Home Lot" shall mean and refer to any numbered lot shown upon any recorded plat of the Property, intended for the construction of a Town Home Dwelling Unit and located within the Property, including any improvements from time to time constructed, erected, placed, installed or located thereon.

(oo) "Town Home Owner" shall mean and refer to the record holder, whether one or more persons or entities, of fee simple title to each Town Home Lot and Town Home Dwelling Unit in the Property, but, notwithstanding any applicable theory of the law of mortgages, Town Home Owner shall not mean or refer to any mortgagee unless and until such mortgagee has acquired title to a Lot pursuant to foreclosure proceeding or a conveyance in lieu of foreclosure. All owners of a single Town Home Lot shall be treated for all purposes as a single Town Home Owner, irrespective of whether such ownership is joint, in common, or tenancy by the entirety.

Section 2. Interpretation. The provisions of this Declaration and the Articles, Bylaws and any rules and regulations of the Association shall be liberally construed so as to effectuate the purposes herein expressed with respect to the efficient operation of the Association and the Property, the preservation of the value of the Lots and the protection of Declarant's rights, benefits and privileges herein contemplated. Notwithstanding that this Declaration was prepared, initially, at the direction of the Declarant, and notwithstanding any rule of construction to the contrary, this Declaration shall not be more strictly construed against the Declarant and/or any of its affiliates than against any other person or entity.

ARTICLE II

PROPERTY SUBJECT TO THIS DECLARATION

Section 1. Property. The Property is and shall be improved, held, transferred and occupied subject to this Declaration.

Section 2. Additional Property. Declarant shall have the right but not the obligation to bring within the scope of this Declaration, as Additional Property, additional lands lying in the vicinity of the Property, at any time and from time to time within twenty (20) years from the date on which this Declaration is recorded. Except as provided in Article XIII, annexation may be accomplished by Declarant without the consent of the Association, the Owners, any mortgagee or other lien holder, or anyone else.

Section 3. Method of Annexation. Additions authorized under Article II shall be made, if at all, by recording a Supplemental Declaration extending this Declaration to Additional Property. The Supplemental Declaration shall describe the real property to be annexed and shall state that it is being made pursuant to the terms of this Declaration for the purpose of annexing property to this Declaration and extending the jurisdiction of the Association to the Additional Property. The Supplemental Declaration may contain additional terms not inconsistent with this Declaration to reflect the different character, if any, of the real property being annexed or of the housing or development approaches being implemented. Upon the recordation of any Supplemental Declaration, the Owners shall also have a right and non-exclusive easement of use and enjoyment in and to the Common Property, if any, within the Additional Property and an obligation to contribute to the cost of operating, maintaining and insuring the additional Common Property and any additional Areas of Common Responsibility. Any Supplemental Declaration recorded in accordance with the terms hereof shall be conclusive in favor of all persons who rely thereon in good faith. From and after recordation of any Supplemental Declaration, the Additional

Property described therein shall be subject to the provisions of this Declaration and to the jurisdiction of the Association.

Section 4. Withdrawal. Declarant reserves the right to amend this Declaration unilaterally at any time for the purpose of removing any portion of the Property (including, without limitation Lots and Common Property) without notice and without the consent of any person or entity other than the owner of the portion of the Property to be withdrawn or the District; provided, however, no such withdrawal may impair access to any Lot.

ARTICLE III

THE ASSOCIATION

Section 1. The Association. The Association is a nonprofit corporation. The Association shall have the power to do all lawful things which may be authorized, assigned, required or permitted to be done by this Declaration, the Articles, or the Bylaws, and to do and perform any and all acts which may be necessary or proper for, or incidental to, the exercise of any of the duties or powers of the Association for the benefit of the Owners and for the maintenance, administration and improvement of the Property and Areas of Common Responsibility. Neither the Articles nor the Bylaws shall be amended or interpreted so as to be inconsistent with this Declaration. In the event of any such inconsistency, the provisions of this Declaration shall prevail. The officers and directors of the Association shall be required to be either (1) a Member of the Association, or (2) an agent of Declarant. The Board, and such officers as the Board may appoint, shall conduct the affairs of the Association.

Section 2. Membership. Each Owner (including Declarant) shall be a Member of the Association. The Association membership of each Owner shall be appurtenant to and inseparable from the Lot and Dwelling Unit giving rise to such membership, and any transfer of title to a Lot shall operate automatically to transfer to the new Owner the membership in the Association appurtenant to that Lot.

Section 3. Voting Rights. The Association shall have two (2) classes of voting membership:

(a) Class "A". Class "A" Members shall be all Owners, with the exception of Declarant for so long as Declarant retains Class "B" voting rights. Each Class "A" Member shall have one (1) vote for each Lot owned by that Member.

(b) Class "B". The sole Class "B" Member shall be Declarant. Declarant shall be entitled to three (3) votes for each Lot in the Property owned by Declarant, plus three (3) votes for each potential subdivision lot that has not yet been annexed but which could be developed upon the lands eligible for annexation to the Property under the terms of the Declaration. Upon the execution of this Declaration, Declarant shall have two hundred fifty two (252) Class "B" votes representing three (3) votes for each of the eighty four (84) Lots in the Phase 1 Property plus three (3) votes for each of the three hundred sixty six (366) potential residential subdivision lots not yet included in the Property but which could be developed upon the lands described on Exhibit "D" and annexed to the Property. In all, Declarant expects but shall not be required to develop and submit a total of four hundred fifty (450) residential lots to this Declaration and to the jurisdiction of the Association. In the event Declarant elects at any time or from time to time, for any reason whatsoever, not to develop and annex any one or more of the three hundred sixty six (366) potential subdivision lots not included in the Property, then Declarant will give written notice to the Association of that election and Declarant's Class "B" votes shall be reduced by three (3) votes for each one of the potential residential subdivision lots so excluded from

eligibility for annexation by Declarant. The Class "B" Member shall be entitled to cast all of its votes in any vote or election held by the Association.

(c) Termination of Class "B" Membership. As each Lot in the Property is conveyed by Declarant to a Class "A" Member, Declarant's votes for that Lot shall lapse. The Class "B" membership shall terminate and become converted to Class "A" membership upon the earlier of the following:

- (i) When the total outstanding Class "A" votes in the Association equals or exceeds the total outstanding Class "B" votes; or
- (ii) Ten (10) years from the date of recording of this Declaration; or
- (iii) At such earlier time as Declarant, in its sole discretion, may so elect.

Upon the happening of any one of these events, Declarant shall call a special meeting of the Members to advise of the termination of Class "B" membership.

(d) Transition of Control. Any other provision of this Article III to the contrary notwithstanding, Owners other than Declarant shall be entitled to elect at least a majority of the members of the Board of Directors not later than three (3) months after ninety percent (90%) of the Lots in all phases of Villages of Valencia that will or may ultimately be operated by the Association have been conveyed to Owners. Declarant shall be entitled to elect at least one member of the Board of Directors as long as Declarant holds for sale in the ordinary course of business at least five percent (5%) of the Lots in all phases of the Community. After Declarant relinquishes control of the Association, Declarant may exercise the right to vote any Declarant-owned voting interests in the same manner as any other Owner, except for purposes of reacquiring control of the Association or selecting the majority of the members of the Board of Directors.

Section 4. Multiple Owners. Each vote in the Association must be cast as a single vote, and fractional votes shall not be allowed. If joint or multiple Owners are unable to agree among themselves as to how their vote is to be cast, or if more than one (1) Class "A" vote is cast for any Lot, none of the votes for that Lot shall be counted. If any Owner casts a vote on behalf of a Lot, it shall be conclusively presumed that Owner was acting with the authority and consent of all other Owners of that Lot.

ARTICLE IV

COMMON STRUCTURAL ELEMENTS

Section 1. Definition. Each Multi Unit Building contains or shall contain certain elements, features or parts which are structural elements of the Multi Unit Building or of more than one Dwelling Unit (such elements, features, or parts being hereinafter referred to as "Common Structural Elements"). The Common Structural Elements of each Multi Unit Building shall include, but are not necessarily limited to, the following:

(a) Party Walls. All division walls between two townhomes or two duplex units beginning at the unfinished surface of each side of such wall (hereinafter referred to as "Party Walls") located upon a Property Line between two townhomes or two duplexes, provided that the mere fact such a division wall between two townhomes or two duplexes is found not to be on a Property Line shall not preclude such division wall from being a Party Wall.

(b) Roofing. The entire roof of the Multi Unit Building, any and all roof support structures, and any and all appurtenances to such roof and roof support structures, including, without limitation, the roof covering, roof trim and roof drainage fixtures, all of which are collectively referred to herein as the "Roofing." Should the Roofing or any part thereof extend beyond the Lot boundaries, same shall not be deemed to violate the provisions of this Declaration and such easements as may be necessary to accommodate and permit the Roofing as same shall be constructed or hereby imposed.

(c) Foundation. The entire concrete floor slab (or other floor system if used in lieu thereof) and all foundational and support structures and appurtenances thereto, all of which are collectively referred to as the "Foundation" of the Multi Unit Building. Should the Foundation or part thereof extend beyond the Lot boundaries, same shall not be deemed to violate the provisions of this Declaration and such easements as may be necessary to accommodate and permit the Foundation as same shall be constructed or thereby imposed.

Section 2. General. Each Owner shall own that portion of the Party Wall which stands on his own Lot. To the extent not inconsistent with the provisions of this Article, the general rule of law regarding Common Structural Elements and liability for property damage due to negligence or willful acts or omissions shall apply to each Common Structural Element (or party fence, if applicable) which is built by Declarant and/or Builder as part of the original construction of the Dwelling Units or is an Initial Improvement upon the Lots and any replacement thereof.

If any portion of any Initial Improvement or structure, as originally constructed by Declarant, Builder, or its designee, including any Party Wall, Roofing, or fence, shall protrude over two adjoining Lots, it shall be deemed that said Owners have granted perpetual easements to the adjoining Owner or Owners for continuing maintenance and use of the projection, Party Wall, Roofing, or fence. The foregoing shall also apply to any replacements of any structures, Party Walls, Roofing or fences, if same are constructed in conformance with the original structure, party wall or fence. The foregoing conditions shall be perpetual in duration and shall not be subject to amendment of these covenants and restrictions.

Section 3. Regular Maintenance, Repair and Replacement The Association shall be responsible for regular repair and maintenance of those particular Common Structural Elements that also constitute Exterior Multi Unit Building Surfaces, including maintenance for normal wear and tear, and replacement at the end of the useful life thereof, as more particularly set forth in Article IX, herein. The costs of reasonable regular repair, maintenance and replacement of such Exterior Multi Unit Building Surfaces shall be paid for from Association reserves for which the Association shall budget and collect as part of the Annual Assessments, as set forth in this Declaration. Such maintenance and repair shall be performed by the Association pursuant to Article IX below. Notwithstanding anything herein to the contrary, the Association shall not be responsible for reconstruction, repair or maintenance of Exterior Multi Unit Building Surfaces or Common Structural Elements, damaged by fire, storm or other casualty or for the reconstruction, repair or maintenance of which is otherwise covered by an Owner's homeowner's insurance policy or other insurance covering the Dwelling Unit. However, each Owner shall be responsible to install and maintain all interior surface coverings (e.g., paint, wallpaper, carpeting, tile, ceiling surfaces) as to any Common Structural Element within the Owner's Dwelling Unit, as more particularly set forth in Article X, herein.

Section 4. Destruction by Fire or Other Casualty. In the event of damage or destruction of Exterior Multi Unit Building Surfaces or Common Structural Elements from any cause whatsoever, the Association shall, repair or rebuild such Exterior Multi Unit Building Surfaces or Common Structural Elements in accordance with the requirements of Article XVII of this Declaration, and each Owner in that Multi Unit Building, his successors and assigns, shall have the right to full use as herein contained of said

Common Structural Elements so repaired or rebuilt. Each Owner within that Multi Unit Building shall pay the full cost of such repair or reconstruction, which payment shall include (but shall not be limited to) any and all insurance proceeds due and payable pursuant to the Owner's property insurance policy, as required herein, and all applicable deductibles. To assure adequate and timely repair and reconstruction, all monies required hereby to be paid by Owner shall be paid to the Association and administered as set forth in Article VI. If damage or destruction is a result of one Owner's negligence or willful misconduct, that party shall be responsible for the total repair and replacement in a timely fashion. If any Owner fails to pay his share of repair or replacement, as aforesaid, then the Association may have such Common Structural Elements repaired or reconstructed and shall be entitled to file in the Public Records of the County, a claim of lien on the premises of the Owner failing to pay for the amount of such defaulting Owner's share of the repair or replacement costs, plus interest and collection expenses. The Association shall have the right to foreclose said claim of lien in accordance with the same procedural requirements as now provided for in Florida Statutes for foreclosure of a mechanic's lien; provided, however, such claim of lien shall be filed within ninety (90) days from the date repairs or replacements were made to the Common Structural Elements, and suit thereon shall be commenced one (1) year from the date such lien is filed.

Section 5. Easement for Repairs. If repairs or reconstruction to the Common Structural Elements shall be necessary, all necessary entries on or into the adjacent Dwelling Unit upon the Adjacent Lot shall not be deemed a trespass so long as the repairs and reconstruction shall be done in a timely and workmanlike manner, and, in the event entry on a Dwelling Unit is required, reasonable notice is provided to the Owner. Subject to the foregoing, consent is hereby given to enter on or into adjacent Dwelling Units to effect necessary repairs and reconstruction.

Section 6. Right to Contribution Runs with Land. The right of any Owner to contribution from any other Owner under this Article shall be appurtenant to the land and shall pass to such Owner's successors in title.

Section 7. Weather Proofing. Notwithstanding other provisions of this Article, an Owner who by his negligent or willful act causes a Party Wall to be exposed to the elements, shall bear the whole cost of furnishing the necessary repair and protection against such elements.

Section 8. Arbitration. In the event of any dispute arising concerning Common Structural Elements, or under the provisions of this Article, each party shall choose one arbiter, and such arbiters shall choose one additional arbiter, and the decision of a majority of all of the arbiters shall be final and conclusive of the questions involved.

Section 9. Alterations. The Owner of a Dwelling Unit sharing a Party Wall with an adjoining Dwelling Unit shall not cut windows or other openings in the Party Wall, nor make any alterations, additions or structural changes in the Party Wall.

Section 10. Structural Cross Easements. Cross easements of support and use over, upon, across, under, through and into the Common Structural Elements shall exist in favor of the Association, the Owners or their designees for the continued use, benefit and enjoyment and continued support, maintenance, repair and design of all Dwelling Units and Common Structural Elements within any of the Multi Unit Buildings.

ARTICLE V**PROPERTY RIGHTS IN THE COMMON PROPERTIES**

Section 1. Easements. The Association and each Owner (including Declarant) shall have a non-exclusive right and easement of use and enjoyment in and to the Common Property. Said right and easement shall be appurtenant to and pass with the title to each Lot, and shall include, without limitation, the following:

(a) Right-of-way for ingress and egress by vehicles and on foot through and across any streets, roads or walks in the Common Property for all lawful purposes; and

(b) Rights and easements to drain across the Surface Water Management System in accordance with the Permit and District rules; and

(c) Rights to connect to, maintain and make use of utility lines, wires, pipes, conduits, cable television lines, telephone lines and equipment, sewers and drainage lines which may from time to time be in or along areas of the Common Property, but only in accordance with applicable laws and regulations and the requirements of the applicable entities which regulate said utilities; and

(d) Rights and easement to use and enjoy the Common Property for any purpose not inconsistent with this Declaration, the Articles, the Bylaws, the rules and regulations of the Association, or law.

Section 2. Blanket Easement over Town Home Lots and Duplex Lots for Maintenance, Repair and Replacement by the Association and over Town Home Lots for Landscape Maintenance by the Association. The Association is granted a perpetual, non-exclusive easement for ingress and egress, at all times, over and across each Town Home Lot and Duplex Lot, for the Association to fulfill its obligations as set forth in this Declaration; provided however, that if the Association is ever dissolved, then all maintenance, repair and replacement obligations relating to the Town Home Lots and Duplex Lots located thereon shall be the responsibility and financial obligation of the Owner owning each Town Home Lot or Duplex Lot and the Dwelling Unit thereon.

Section 3. Easement for Access and Drainage. The Association shall have a perpetual non-exclusive easement over all areas of the Surface Water Management System for access to operate, maintain or repair the system. By this easement, the Association shall have the right to enter upon any portion of any Lot which is a part of the Surface Water Management System, at a reasonable time and in a reasonable manner, to operate, maintain or repair the Surface Water Management System as required by the Permit, subject to any maintenance responsibilities assumed by any governmental authority. Additionally, the Association shall have a perpetual non-exclusive easement for drainage over the entire Surface Water Management System. No person shall alter the drainage flow of the Surface Water Management System, including buffer areas or swales, without the prior written approval of the District.

Section 4. Title to Common Property. Declarant shall convey to the Association or, if required by the Local Government incidental to the establishment of an MSTU/MSBU as described in Article V, Section 8, dedicate to the Local Government for the uses and purposes set forth in this Declaration or in any subdivision plat of the Property fee simple title in and to the Common Property free and clear of all encumbrances except taxes, applicable subdivision plats, this Declaration and any easements recorded in the public records prior to the conveyance to the Association. Once conveyed to the Association, the Common Property may not be mortgaged or further conveyed without the consent of at least two-thirds (2/3) of the Owners (excluding Declarant).

Section 5. Extent of Easements. The rights and easements created in this Article V shall be governed by the following:

(a) Subject to any rights of Declarant and the Owners set forth in this Declaration, the Association shall be responsible for the exclusive management, control and maintenance of the Common Property.

(b) Declarant, until conveyance of title to the Association, and the Association thereafter, may reserve to itself or to grant or dedicate (subject to the terms of Article XII) to Declarant, any Owner, any governmental agencies and/or to any utility companies, easements and rights-of-way, over, under or through the Common Property for installation, use, maintenance and inspection of lines and appurtenances for public or private utilities, surface water drainage improvements and areas, or completion of the development. No improvement or material may be placed upon any such easement which may damage or interfere with the installation or maintenance of utilities or the easement area or that may alter or impede the direction or flow of drainage.

(c) Declarant's rights reserved in this Declaration.

(d) Matters shown on any plat(s) of the Property.

Section 6. Additional Easements over Common Property. Declarant hereby creates, reserves and declares to exist the following licenses, rights, privileges and easements over, under and through the Common Property subject at all times to the terms and conditions of the Permit and subject to receiving prior written approval of the District as to any activities that may affect or may occur on or within the Surface Water Management System and Conservation Easement Area, including any upland buffers: (i) rights-of-way and easements to install, maintain and use electric, lighting, telecommunications, cable television, telephone, gas, water, sewer, drainage and utility poles, wires, cables, conduits, fixtures, pipes, meters, equipment, facilities, ponds, swales, berms or ditches, and other equipment and improvements necessary or convenient for the completion, marketing, use and enjoyment of the Property, (ii) the right to cut trees, bushes or shrubbery, make any gradings of the soil, and take any similar action reasonably necessary to provide economical and safe utility and drainage installation or to maintain reasonable standards of health, convenience, safety and appearance, (iii) the right to locate thereon wells, pumping stations and irrigation systems and lines, (iv) easement of ingress and egress for purposes of development, construction and marketing, and (v) such other rights as may be reasonably necessary to complete in an orderly and economic manner the development and sale of the Property including, without limitation, the maintenance of temporary signage and trailers used in such development and sales efforts; provided, however, that said reservation and right shall not be considered an obligation of Declarant to provide or maintain any such easement, utility, equipment or service. Declarant also reserves the right to connect with and make use of the utility lines and drainage improvements which may from time to time be in or along the streets and roads, or within the Common Property or platted easements. The easements and rights-of-way herein reserved shall continue in existence in favor of Declarant after conveyance of the Common Property to the Association or dedication to the Local Government until such time as Declarant has sold all Lots in the Property and in any lands separately developed by Declarant and located adjacent to the Property.

Declarant also reserves a perpetual right and easement to irrigate the Common Property and Areas of Common Responsibility with treated effluent from a wastewater treatment facility, if any. The benefit of this reservation shall inure to Declarant and its specifically designated successors and assigns, but not in favor of any other Owner and shall remain in effect whether or not Declarant owns any Lots in or lands adjacent to the Property.

Section 7. Delegation. Any Owner (including Declarant) may grant the benefit of any easement, right or privilege to tenants and guests for the duration of their tenancies or visits, but same shall not be construed to create any rights in the general public.

Section 8. MSTU/MSBU. Declarant or the Local Government may establish a municipal service taxing unit, municipal service benefit unit, or similar mechanism (sometimes referred to in this Declaration as "MSTU/MSBU"), to provide for any one or more of the following: (a) operation and maintenance by the Local Government of any of the Common Property, and any recreational, drainage or other improvements thereon, for the uses and purposes set forth in this Declaration or in any applicable subdivision plat, which may or may not include a requirement that ownership of the affected lands and improvements be transferred to the Local Government, (b) construction or improvement of recreation, drainage, sidewalk, wall, landscaping, open space, conservation, or other areas, improvements or facilities on or within the Common Property or any easement areas for the use and benefit of the Property and the occupants thereof, and (c) construction, operation or maintenance of street lighting or any other service or benefit to or for the Property authorized under the terms of this Declaration or the MSTU/MSBU, or by the applicable governmental authority. It is anticipated that the costs incurred by the MSTU/MSBU will be billed directly to the Owners or to the Association for subsequent assessment to the Owners and Lots.

ARTICLE VI

INSURANCE

Section 1. Common Areas.

(a) General Liability. The Association, by action of its Board of Directors, shall maintain public liability insurance, to the extent obtainable, covering the Association and each Association Member, lessee and occupant, and the managing agent, if any, against liability for any negligent act or commission or omission attributable to them which occurs on or in the Common Areas.

(b) Additional Insurance. To the extent obtainable, the Board of Directors shall also be required to obtain the following insurance:

- (i) Vandalism and malicious mischief endorsements, insuring the Common Areas; and
- (ii) worker's compensation insurance, if required by law; and
- (iii) Directors' and Officers' liability insurance, fidelity insurance and other insurance it may deem proper to protect the Association, its members and property.
- (iv) Property insurance on all Common Property, including any facilities, buildings, or other such structures located thereon.

(c) Assured and Loss Payable. All casualty insurance policies purchased by the Association hereunder shall be for the benefit of the Association and all Owners and their mortgagees as their interests may appear and shall provide that all proceeds covering casualty losses of \$10,000.00 or less shall be paid to the Association. Any sum in excess of \$10,000.00 shall be paid either to the Association or to an insurance trustee as the Association shall determine at the time. An "Insurance Trustee" shall be any bank or trust company or other corporate trustee authorized for and doing business in Florida, as designated by the Board of Directors of the Association. The duty of the Insurance Trustee shall be to receive such proceeds as are paid to it and to hold the same in trust pursuant to the terms of the

Insurance trust agreement to be executed by the Association and the Insurance Trustee, which shall not be inconsistent with any of the provisions herein set forth.

(d) Payment of Premiums. The Board of Directors shall collect and pay the premiums for insurance as a part of the Operating Expenses. Expenses of any Insurance Trustee appointed shall be paid by means of special assessments by the Board.

(e) Mandatory Repair. Unless there occurs substantial damage or destruction to all or a substantial part of any Common Area facilities, buildings, or other such structures, the Association and the Owners shall use insurance proceeds to repair, replace and rebuild the damage caused by casualty loss. Related costs and expenses not covered by insurance shall be borne by the Owners in a fair and equal manner.

(f) Association as Agent. The Association is hereby irrevocably appointed agent for each Owner to adjust all claims arising under insurance policies purchased by the Association, and to execute releases thereof.

Section 2. Town Home Dwelling Units and Duplex Dwelling Units, Lots.

(a) (i) Town Home Owners' and Duplex Owners' Insurance Coverage. Each Town Home Owner and each Duplex Owner shall be required to obtain and maintain adequate insurance on his Dwelling Unit which shall insure the property for its full replacement value, with no deduction for depreciation, against loss by fire, storm or other hazards or casualty. Such insurance shall name the Association an additional insured and shall be sufficient to cover the full replacement value, or to cover necessary repair or reconstruction work. Such insurance shall be written in the manner acceptable to the Board of Directors of the Association and shall contain a clause which provides ten (10) days prior written notice to the Board of Directors of the Association before the policy can be cancelled. Each Owner shall be required, upon purchase of a Town Home Lot or a Duplex Lot and on an annual basis, concurrent with the payment of annual assessments pursuant to Article VII hereof, to supply the Board of Directors with evidence of insurance coverage on his Dwelling Unit which complies with the provisions of this Section. Each Owner shall also be responsible for the purchasing of liability insurance for accidents occurring on his or her Lot.

(ii) Action by Board. If the insurance provided under this Section has not otherwise been adequately obtained by each Owner, as determined by the Board of Directors, then the Board may obtain such insurance coverage. Insurance obtained by the Board of Directors shall be written in the name of the Association as Trustee for the benefit of the applicable Owner. However, the Association shall have no obligation to obtain such insurance, and failure to do so shall not relieve any Owner of its obligation to pay to repair casualty damage to its Dwelling Unit, or to perform such repairs.

(iii) Payment of Premium. Premiums for insurance obtained by the Board of Directors for the benefit of an individual Owner, as provided hereinabove, shall not be an Operating Expense, but shall be an individual assessment (special assessment) payable in accordance with the provisions of Article VIII of this Declaration.

(iv) Repair or Replacement of Damaged or Destroyed Property. Subject to the provisions of Section (b) below, each Town Home Owner and each Duplex Owner shall be required to reconstruct or repair any Dwelling Unit or any portion thereof destroyed by fire or other casualty, regardless of whether insurance is obtained by the

Owner or if the Dwelling Unit is covered by insurance written in the name of the Association as Trustee. If no repair or rebuilding has been contracted for, or otherwise substantially started by the Owner within thirty (30) days of the receipt of the insurance proceeds, the Board of Directors may itself initiate the repair or rebuilding of the damaged or destroyed portions of the structure and/or exterior of the Dwelling Unit pursuant to Section 2(b) herein below.

(b) Association Action. Notwithstanding the provisions of the above subsection (a) of this Section 2, the following provisions shall also apply to Dwelling Units which have Common Structural Elements:

(i) Association Approval. The insurance referred to in subsection (a) of this Section shall be written in a manner acceptable to the Association. The Association shall carry out the functions set forth hereafter.

(ii) Insurance Trustee. Each policy shall contain a loss payment provisions which provides that the proceeds of any loss affecting Common Structural Elements shall be payable to the Association who shall hold such funds in trust to insure that repairs are made as hereinafter set forth. Each policy shall also contain a clause that it is non-cancelable without ten (10) days prior written notice to the Association. Each Owner shall be required to supply the Association with evidence of insurance coverage on his Dwelling Unit which complies with the provisions of this Section.

(iii) Action by Board. If the insurance provided under this Section has not otherwise been adequately obtained by each Owner, as determined by the Board of Directors of the Association, then the Board of Directors of the Association may (in its sole discretion) obtain such insurance coverage. The purpose of such insurance will be to protect, preserve and provide for the continued maintenance and support of separately owned Dwelling Units which shall include Common Structural Elements. Insurance obtained by the Board of Directors of the Association shall be written in the name of the Association, as Trustee, for the benefit of the applicable Owner.

(iv) Payment of Premiums. Premiums for insurance obtained by the Board of Directors for the benefit of an individual Owner, as provided hereinabove, shall not be a part of the Operating Expenses, but shall be an individual assessment (special assessment) payable in accordance with the provisions of Article VIII of this Declaration.

(v) Repair or Replacement of Damaged or Destroyed Property. Each Town Home Owner and Duplex Owner shall, subject to the approval and the Board of Directors of the Association, be required to reconstruct or repair any Dwelling Unit destroyed by fire, storm or other casualty in accordance with the requirements of Article XVII of this Declaration.

In the event Exterior Multi Unit Building Surfaces or Common Structural Elements are damaged by any such casualty, the Association shall manage and facilitate all such reconstruction or repair of Exterior Multi Unit Building Surfaces or Common Structural Elements on behalf of the Owner(s). In the event such casualty affects more than one Dwelling Unit, the Association shall have the authority to reasonably allocate the respective shares and financial obligations of the affected Owners in order to fully complete the required replacement and repairs.

Any and all insurance proceeds issued for the repair of Exterior Multi Unit Building Surfaces or Common Structural Elements shall be issued in the name of the Association, as Trustee. The insurance proceeds, together with any and all deductibles and all other sums payable by the Owners of such insurance policies, shall be deposited in a bank or other financial institution, subject to withdrawal only by the signature(s) of an agent(s) duly authorized by the Board of Directors of the Association. The Association shall use the proceeds for the reconstruction and replacement of the Dwelling Unit's Exterior Multi Unit Building Surfaces or Common Structural Elements. Owners shall be responsible for repairing all other damage to their Dwelling Units and the Association shall not be obligated in any manner whatsoever to repair, replace or reconstruct any other damage to Dwelling Units. Once Owner has paid to the Association the insurance proceeds and deductibles allocated for repair and reconstruction of Exterior Multi Unit Building Surfaces or Common Structural Elements, the Association shall have no further claims to Owner's insurance claims covering internal damage to the Dwelling Unit which may be paid to Owner as to that particular event or casualty. Repairs should be done in a good and workmanlike manner in conformance with the original plans and specifications of each Dwelling Unit. The Board of Directors of the Association may advertise for sealed bids from any licensed contractors and may then negotiate with said contractors. The contract or contracts selected to perform the work shall provide full performance and payment bonds for such repair or rebuilding, unless such requirement is waived by the Board of Directors of the Association. If the insurance proceeds are insufficient to fully pay the costs of repairing and/or rebuilding the damaged or destroyed portions in a good and workmanlike manner, the Board of Directors of the Association shall levy a special assessment against the Owner(s) in whatever amount is required to make up the deficiency. If the insurance proceeds exceed the cost of repairing and/or rebuilding, such excess shall be paid over to the respective Owner and/or the Owner's mortgagee in such portions as shall be independently determined by those parties.

(c) Administrative Fee. Should the Association obtain the insurance coverage on a Dwelling Unit pursuant to this Article, then the Association may charge and the applicable Owner shall be responsible for, as a special assessment against the Lot, an administration fee of \$100.00. Said fee is in addition to the charge for the premium, for which Owner is also responsible.

(d) Notwithstanding anything to the contrary in this Article, the Association, its Director or officers, shall not be liable to any person should it not for any reason provide insurance coverage on any Dwelling Unit.

ARTICLE VII

ARCHITECTURAL CONTROL

Section 1. Purpose. The Association, through the ARB, shall have the right to exercise architectural control over all Improvements constructed, erected, or placed upon any part of the Property, to assist in making the Property a community of high standards and aesthetic beauty. The Association shall also exercise control over landscaping improvements in order to maintain a common landscaping scheme. Such architectural control may include all architectural aspects of any such Improvement, including, without limitation, size, height, site planning, setbacks, exterior, materials, colors, open space, landscaping, and aesthetic criteria; provided however, that any ARB approval shall not be deemed a statement, representation or indication that such Improvement complies with any applicable law, regulation, or ordinance. The purpose of this review procedure is solely to promote the aesthetic development of the Property to assure that the Architectural Guidelines, as established from time to time, are complied with. This review is not intended to be a condition to the issuance of a building permit by

the Local Government and the review undertaken by the Declarant or the ARB is not to be construed as any quasi governmental action. The Declarant shall have the sole right to approve the Initial Improvements on the Property and the rights granted to the ARB hereunder shall only be in effect after the Dwelling Unit has been completed.

Section 2. Membership of ARB. So long as Declarant or its designee owns any Lots subject to this Declaration, Declarant shall be entitled to appoint all members of the ARB. Thereafter, the membership of the ARB shall be determined by the Board, the ARB shall consist of no less than three (3) members, none of whom shall be required to be Owners or occupants of the Property. No member of the ARB shall be entitled to compensation for services performed, but the ARB may employ professional advisors and pay reasonable compensation to such advisors at Common Expense. Members of the ARB (other than those appointed or designated by the Declarant) may be removed by the Board of Directors at any time without cause. Members of the ARB appointed or designated by the Declarant may only be removed by the Declarant.

Section 3. Architectural Guidelines. The ARB or Declarant, as applicable, shall adopt, and revise from time to time, reasonable rules of procedure and standards for the submission and review of any matter to be brought before it and the inspection and final approval of any completed work done pursuant to any approval of the ARB (the "Architectural Guidelines"). Such rules shall be (i) subject to the prior approval of the Board of Directors, (ii) consistent with the covenants and restrictions set forth in this Declaration, and (iii) published or otherwise made available to all Owners and their contractors, subcontractors and other appropriate designees. All rules of the ARB shall be adopted and/or amended by a majority vote thereof.

Section 4. Application/Approvals.

(a) Applications. It is the responsibility of each Owner applying for approval to supply two (2) sets of specifications, plans, or other pertinent information regarding the proposed modification or alterations for which such Owner requests ARB approval.

(b) Approvals. Decisions of the ARB shall be by majority action and shall be approved or disapproved within thirty (30) days after receipt by the ARB. The ARB approval or disapproval shall be written and shall be accompanied by one (1) copy of the plans, etc., to be returned to the Owner. Whenever the ARB disapproves plans, the ARB shall specify the reason or reasons for such disapproval. Approval shall be granted or denied by the ARB based upon compliance with the provisions of this Declaration and any Architectural Guidelines established pursuant thereto, the quality of workmanship and materials, the harmony of external design with its surroundings, the effect of the construction on the appearance from surrounding Lots, and all other factors, guidelines and standards promulgated from time to time, including purely aesthetic considerations, which, in the sole opinion of the ARB, will affect the desirability or suitability of the construction.

Section 5. Violations. All approved work must be performed strictly in accordance with the plans as approved. If after plans have been approved, the improvements are altered, erected, or maintained upon the Lot other than as approved, same shall be deemed to have been taken without ARB approval. After one (1) year from completion of any improvement, addition or alteration, said improvement shall, in favor of purchasers and encumbrances in good faith and for value, be deemed to comply with the provisions hereof unless a notice of such noncompliance executed by any member of the ARB shall appear in the public records of the County, or legal proceedings shall have been instituted to enjoin the noncompliance or to enforce compliance with these provisions.

Section 6. Variances. The ARB or Declarant, as applicable, may authorize a variance from compliance with the Architectural Guidelines or any of the architectural provisions of this Declaration

when circumstances such as topography, natural obstructions, hardships, or aesthetic or environmental considerations may reasonably require. The granting of any variance shall not operate to waive any of the terms and provisions of this Declaration for any purpose except as to the particular Lot and the particular provision covered by the variance, nor shall it affect the Owner's obligation to comply with governmental requirements. Such variances may only be granted when unique circumstances dictate and no variance shall (i) be effective unless in writing, (ii) be contrary to the restrictions set forth in this Declaration, or (iii) estop the ARB from denying a variance in other circumstances.

Section 7. Waiver of Liability. None of Declarant, Builder, the ARB, the Directors or the Association, or any agent or employee thereof shall be liable to anyone submitting plans for approval or to any Owner, occupant or guest of the Property by reason of or in connection with approval or disapproval of any plans, or for any defect in any plans submitted, revised or approved in accordance with the requirements of the ARB, or for any structural or other defect in any work done according to such plans. Approval of plans, or any other approvals, variances or consents, are given solely to protect the aesthetics of the Property in the judgment of the ARB and shall not be deemed a warrant, representations or covenant that any action taken be in reliance thereon complies with applicable laws, codes, rules or regulations, nor shall ARB approval be deemed approval of any plan or design from the standpoint of structural safety or conformity with building or other codes. Every person who submits plans for approval agrees, by submission of such plans, and every Owner or occupant of any Lot agrees, by acquiring title thereto or an interest therein, that it will not bring any action, proceeding or suit to recover any such damages and shall be deemed to have automatically agreed to hold harmless and indemnify the aforesaid parties from and for any loss, claim or damages connected with the aforesaid aspects of the improvements or alterations.

Section 8. Enforcement. Declarant and the Association shall have standing and authority on behalf of the Association to enforce in courts of competent jurisdiction the Architectural Guidelines and the decisions of the ARB. Should Declarant or the Association be required to enforce the provisions hereof by legal action, the reasonable attorneys' fees and costs incurred, whether or not judicial proceedings are involved, including the attorneys' fees and costs incurred on appeal from judicial proceedings, shall be collectible from the violating Owner. Should any Owner fail to comply with the requirements hereof after thirty (30) days' written notice. Declarant and the Association shall have the right but not the obligation to enter upon the Owner's property, make such corrections or modifications as are necessary, or remove anything in violation of the provisions hereof or the Architectural Guidelines, and charge the cost thereof to the Owner as an individual assessment. Declarant and the Association, or their agents or employees, shall not be liable to the Owner or to any occupant or invitee of any Lot for any trespass or damages or injury to property or person for any action taken hereunder unless accused by gross negligence or intentional wrongdoing.

Section 9. No Waiver of Future Approvals. The approval of the ARB of any proposals or plans and specifications or drawings for any work done or proposed, or in connection with any other matter requiring the approval and consent of the ARB, shall not be deemed to constitute a waiver of any right to withhold approval or consent as to any similar proposals, plans and specifications, drawings or matters subsequently or additionally submitted for approval or consent.

Section 10. Change in Multi Unit Buildings. Neither the Association nor any Owner shall make or permit any structural modification or alteration of any Common Structural Elements of any Multi Unit Building except with the prior written consent of the ARB, or its successor, and all Institutional Mortgagees holding a mortgage on a Dwelling Unit within said Multi Unit Building. Notwithstanding the foregoing, maintenance and/or repair of such structures in a manner consistent with the Initial Improvements shall not require the foregoing consents. Consent may be withheld if, in the sole discretion of the party requested to give the same, it appears that such structure modification or alteration would

affect or in any manner endanger other Dwelling Units. No Multi Unit Building shall be demolished or removed without the prior written consent of all Owners of all other Dwelling Units within such Multi Unit Building and of all Institutional Mortgagees holding a mortgage on a Dwelling Unit within said Multi Unit Building, and also the prior written consent of Declarant or its successors. Declarant shall have the right, but shall not be obligated, to assign all of its rights and privileges under this Article to the Association.

ARTICLE VIII

COVENANT FOR MAINTENANCE ASSESSMENTS

Section 1. Lien and Personal Obligation Nonpayment.

(a) Declarant, for each Lot owned by it in the Property, and each Owner other than Declarant by acceptance of title to any Lot, whether or not it shall be so expressed in any deed or other conveyance, covenants and agrees to pay to the Association: (1) Lot Only Assessments, Multi Unit Building Assessments, Town Home Landscape Assessments and other annual assessments or charges, (2) special assessments, (3) individual assessments, and (4) a one-time only start-up assessment as set forth in this Declaration. Said assessments shall be fixed, established and assessed as herein provided. Assessments, together with such interest and late charges as shall be imposed by the Board at its discretion, and the cost of collection thereof, including without limitation court costs and reasonable attorneys' and paralegals' fees before trial, at trial and on appeal, shall be a charge and a continuing lien upon the Lot against which such assessment is made, and upon any Dwelling Unit located on said Lot, from and after the date on which such assessment is due. Each assessment, together with said interest, late charges, costs and fees, shall also be the personal obligation of each person who was an Owner of the Lot at the time the assessment fell due.

If any assessment or installment thereon is not paid when due, then such assessment shall be delinquent and the delinquent assessment, together with interest, late charges, and collection costs, shall be secured by a continuing lien on the Lot as to which the assessment accrued, and upon any Dwelling Unit located thereon. Such lien shall be prior to all other liens hereinafter created except taxes or assessments levied by governmental authority, and except as to the lien of any mortgage. The lien shall be prior to and superior in dignity to homestead status. The lien shall bind the Lot and any Dwelling Unit located thereon in the hands of the then Owner and of each subsequent Owner. The personal obligation of the Owner to pay such delinquent assessment shall remain that Owner's personal obligation for the statutory limitations period and personal liability shall not pass to successors in title unless expressly assumed by them.

If the delinquent assessment or installment thereon is not paid within thirty (30) days after the due date, same shall bear interest from the date due at the highest lawful rate in Florida, or at such lesser rate as may be determined by the Board and uniformly applied, and the Association may bring an action for collection against the Owner personally obligated to pay the same and to foreclose the lien against the Lot and any Dwelling Unit located thereon by judicial foreclosure in the same manner as foreclosure of a mortgage, and there shall be added to the amount of such assessment the aforesaid interest, late charges, collection costs and attorneys' and paralegals' fees, and fees and collection costs shall be recoverable whether or not suit be brought. The Owner shall also be required to pay the Association any assessments against the Lot which become due during the period of foreclosure. The Association shall have the right and power to bid at the foreclosure sale and to own sell, lease, encumber, use and otherwise deal with the Lot and any Dwelling thereon as owner thereof.

(b) Exempt Property. The following property shall be exempt from the assessments, charges and liens created herein: (1) Common Property; (2) lands owned by Declarant

which have not been annexed to the Property by this Declaration or any Supplemental Declaration; (3) lands dedicated to the Local Government or other governmental authority, any utility company or the public; and (4) Lots owned by Declarant during the period of time that Declarant subsidizes the Common Expenses of the Association pursuant to Section 8 of this Article. No other land or improvements in the Property shall be exempt from these assessments, charges or liens. No Owner may avoid assessment obligations by virtue of non-use or abandonment of the Common Property.

Section 2. Purpose. The assessments levied by the Association shall be used to promote the recreation, health, safety and welfare of the Owners, to perform the Association's duties and to exercise the powers conferred on it, to improve, operate, insure and maintain the Common Property and the Areas of Common Responsibility, and to pursue any other purpose deemed desirable or appropriate by the Board, including without limitation any one or more of the following: (a) payment of Association operating expenses; (b) lighting, irrigation, maintenance, improvement and beautification of streets and easement areas, and acquisition, maintenance, repair and replacement of community identification signs and traffic control devices, and control and regulation of traffic in the Property; (c) payment, contest or compromise of real and personal property taxes and assessments separately levied upon or assessed against the Association or the Common Property; (d) operation, management, insurance, replacement, maintenance, repair, beautification and improvement of the Common Property, Areas of Common Responsibility, and easement areas benefiting the Association; (e) repayment of any deficits previously incurred by the Association; (f) funding of reserves for future Common Expenses and Areas of Common Responsibility, (g) procurement and maintenance of insurance, (h) employment of accountants, attorneys and other professionals to represent or advise the Association; (i) operation, maintenance and repair of the Surface Water Management System for the Property in accordance with the terms of this Declaration and the requirements of the District; (j) monitoring of protected wetlands as required by the District; and (k) doing anything necessary or desirable in the judgment of the Board to keep the Property neat and attractive, to preserve or enhance the value thereof, to eliminate fire, health or safety hazards, or otherwise to benefit the Owners.

Section 3. Determination of Annual Assessments.

(a) Operating Budget. At least thirty (30) days prior to the end of the Association's fiscal year, the Board shall prepare a budget of the estimated costs of operating the Association during the coming year, including but not limited to operational items such as overhead and indirect costs, insurance, utilities, taxes, professional fees, repairs, reserves, maintenance and other operating expenses, as well as charges to cover any deficits from prior years, and capital improvement budget items approved by the Board under Subsection (b), below. The budget shall set forth items to be funded by Lot Only Assessments, items to be funded by Multi Unit Building Assessments and items to be funded by Town Home Landscape Assessments in a manner consistent with this Declaration.

(b) Capital Budget. Each year, the Board shall approve a capital budget taking into account the number, type, useful life and expected replacement cost of replaceable assets. The Board shall then set the required annual capital contribution in an amount sufficient to meet the projected capital needs of the Association on a timely basis and to establish and maintain adequate reserves for such expenditures. The annual capital contribution fixed by the Board shall then be included in the annual operating budget and annual assessments described in Subsection (a), above. The capital budget shall be allocated between Lot Only Assessments, Multi Unit Building Assessments and Town Home Landscape Assessments in a manner consistent with this Declaration.

(c) Adoption of Operating Budget. The Association shall mail to each Member a copy of the capital budget, operating budget and projected annual assessments approved by the Board to be levied for the next fiscal year at least thirty (30) days prior to the end of the Association's current fiscal year. The operating budget and annual assessments shall become effective unless

disapproved at a special meeting of the Members held not later than sixty (60) days after the proposed budget and assessments are mailed to the Members. To be effective, the disapproval must be by a vote of two-thirds (2/3) of the membership of the Association, without regard to class. If the membership so disapproves the operating budget for the succeeding year, or if the Board fails to propose a budget, then the budget and annual assessments for the preceding year shall continue in effect until a new budget is determined.

(d) Allocation of Annual Assessments Among All Lots. The portion of the operating budget of the Association allocated to all Lots in common as Lot Only Assessments shall be assessed against all Owners and Lots in the Property in an equal amount per Lot.

(e) Allocation of Annual Assessments Among Multi Unit Building Owners. The portion of the operating budget of the Association allocated to Multi Unit Building Assessments for all the Town Home Dwelling Units and the Duplex Dwelling Units in common shall be assessed against all Town Home Lot Owners and the Duplex Lot Owners in the Property in an equal amount per Lot.

(f) Allocation of Annual Town Home Landscape Assessments Among Town Home Lot Owners. The portion of the operating budget of the Association allocated to landscape maintenance for all the Town Home Lots in common shall be assessed against all Town Home Lot Owners in the Property in an equal amount per Lot.

Section 4. Special Assessments.

(a) Special Assessments. In addition to annual assessments, the Board may levy at any time a special assessment for the purpose of defraying the cost of any construction, repair or replacement of any improvement on the Common Property or Areas of Common Responsibility, or on any easement benefiting the Association, for the purpose of covering any budget deficits of the Association, or for any other purpose deemed desirable or appropriate by the Board; provided, however, that any such special assessment shall have the approval of a majority of the votes of the Members of each class who are in attendance and voting in person or by proxy at a meeting duly called for said purpose.

(b) Individual Assessment. The Board may levy an individual assessment against any Owner and that Owner's Lot and any Dwelling Unit located thereon in order to cover costs incurred by the Association due to that Owner's failure to maintain its Lot or Dwelling Unit pursuant to the standards set forth in this Declaration, or to reimburse the Association for loss or damage to the Association or to any Common Property, Area of Common Responsibility or easement area caused by that Owner or his lessee, agent, contractor or guest, and not covered by insurance, or for any other purpose expressly permitted by this Declaration.

(c) Multi Unit Building Special Assessments. In addition to annual Multi Unit Building Assessments, the Board may levy at any time a special assessment for the purpose of defraying the cost of any construction, repair or replacement of any improvement on the Multi Unit Buildings, for the purpose of covering any budget deficits of the Multi Unit Building Assessments, or for any other purpose deemed desirable or appropriate by the Board; provided, however, that any such special assessment shall have the approval of a majority of the votes of the Town Home Lot Owners and the Duplex Unit Lot Owners who are in attendance and voting in person or by proxy at a meeting duly called for said purpose.

(d) Town Home Landscape Special Assessments. In addition to annual Town Home Landscape Assessments, the Board may levy at any time a special assessment for the purpose of defraying the cost of any construction, repair or replacement of any landscape improvements

on Town Home Lots, for the purpose of covering any budget deficits of the Town Home Landscape Assessments, or for any other purpose deemed desirable or appropriate by the Board; provided, however, that any such special assessment shall have the approval of a majority of the votes of the Town Home Lot Owners who are in attendance and voting in person or by proxy at a meeting duly called for said purpose.

Section 5. Commencement Dates; Types of Assessments; Start-Up Assessment; Initial Annual Assessment; Due Dates. At the closing of the sale of each Lot in the Property (Single Family Lot, Town Home Lot and Duplex Lot) by Declarant to the first purchaser from Declarant, the purchaser shall pay to the Association certain one time start-up assessments (as more particularly described below) based on the budget of the Association for the year of closing.

Types of Assessments. The annual assessment for each Single Family Lot shall be the Lot Only Assessment (the "Single Family Lot Assessment"). The annual assessment for each Town Home Lot shall be the Lot Only Assessment plus the Multi Unit Building Assessment plus the Town Home Landscape Assessment (the "Town Home Lot Assessment"). The annual assessment for each Duplex Lot shall be the Lot Only Assessment plus the Multi Unit Building Assessment (the "Duplex Lot Assessment").

Single Family Lot Assessment at Closing. At the closing of the sale of each Single Family Lot in the Property by Declarant to the first purchaser from Declarant, the purchaser shall pay to the Association: (i) a one time start-up Single Family Lot Assessment in an amount equal to one quarter (1/4) of the then annual Single Family Lot Assessment; and (ii) the entire then annual Single Family Lot Assessment for the calendar year of closing, prorated on a per diem basis from the date of closing through the end of that calendar year.

Town Home Lot Assessment at Closing. At the closing of the sale of each Town Home Lot in the Property by Declarant to the first purchaser from Declarant, the purchaser shall pay to the Association: (i) a one time start-up Town Home Lot Assessment in an amount equal to one quarter (1/4) of the then annual Town Home Lot Assessment; and (ii) the entire then annual Town Home Lot Assessment for the calendar year of closing, prorated on a per diem basis from the date of closing through the end of that calendar year.

Duplex Lot Assessment at Closing. At the closing of the sale of each Duplex Lot in the Property by Declarant to the first purchaser from Declarant, the purchaser shall pay to the Association: (i) a one time start-up Duplex Lot Assessment in an amount equal to one quarter (1/4) of the then annual Duplex Lot Assessment; and (ii) the entire then annual Duplex Lot Assessment for the calendar year of closing, prorated on a per diem basis from the date of closing through the end of that calendar year.

After a Lot closing, the various annual assessments shall be due, in advance, on or before the commencement of the Association fiscal year for which imposed; but the Board may elect to collect annual assessments in monthly, quarterly or semi-annual installments. In the event of such deferred payments, the Board may but shall not be required to charge a uniform, lawful rate of interest on the unpaid balance. The Board may accelerate the balance of any annual assessment upon default in the payment of any installment thereon. Annual assessments which commence to accrue as to any Lot other than on the first day of the year shall be prorated for the balance of that year. After the one time start-up assessment has been paid as to a Lot in the Property, subsequent purchasers of said Lot shall not be required to pay said start-up assessment.

The annual assessment for each Additional Property shall commence upon the closing of the first sale by Declarant on any Lot in the Additional Property. The initial annual assessment for the Lots in each Additional Property shall be the same as the then current annual assessment

for the remainder of the Property, or as otherwise set forth in the relevant Supplemental Declaration.

Section 6. Certificate. Upon request, the Association shall furnish to any Owner a certificate setting forth whether required assessments have been paid. Such certificate shall be conclusive evidence in favor of third parties relying thereon of the payment of any assessment therein stated to have been paid.

Section 7. Subordination. The assessment lien shall be subordinate to the lien of any mortgage. Any mortgagee which obtains title to a Lot by foreclosure of a mortgage, or by voluntary conveyance in lieu of such foreclosure, shall not be liable for the uncollected assessments or interest, late charges or collection costs pertaining to such Lot or chargeable to the former Owner thereof which became due prior to the acquisition of title by said mortgagee. Such unpaid amounts shall be deemed a Common Expense collectible from all Owners, including the acquiring mortgagee, on a pro-rata basis. Any such transfer to or by a mortgagee shall not relieve the transferee of responsibility nor the Lot from the lien for assessments thereafter falling due.

Section 8. Funding by Declarant. Notwithstanding anything contained in this Declaration to the contrary, Declarant shall not be obligated to pay any annual or special assessment as to any Lot owned by it during any period of time that Declarant pays the Common Expense actually incurred over and above the income derived from annual, special and individual assessments collectible from the Class "A" Members. For purposes of this subsidy arrangement, Declarant need not subsidize or pay replacement reserves or capital expenditures. Declarant, at its option, may elect by written notice delivered to the Association at any time to abandon the subsidy approach and commence payment of the assessments thereafter falling due for the Lots then owned by Declarant, prorated as of the date of such notice. Declarant shall never be obligated to pay any individual assessment.

ARTICLE IX

MAINTENANCE OBLIGATION OF ASSOCIATION

Section 1. Common Property. The Association shall at all times maintain, repair and replace at its expense all Common Areas (including all improvements placed thereon) and all Areas of Common Responsibility, in good condition and repair. The Association's duties shall commence upon the completion of any Improvements upon the Property, irrespective of which entity holds title thereto, and shall include the management, operation, maintenance, repair, servicing, replacement, and renewal of all Improvements, equipment, and tangible personal property installed by Declarant as part of the Common Property. Without limiting the generality of the foregoing, the Association shall assume any and all of the Declarant's responsibilities to the County and the State and their respective governmental and quasi-governmental subdivisions and similar entities with respect to the Common Property and shall indemnify and hold Declarant harmless.

Section 2. Association Obligations for Town Home Lots, Duplex Lots and Multi Unit Buildings. The Association is responsible for the following matters relating to the Initial Improvements located on the Town Home Lots and Duplex Lots and relating to Improvements made to the Multi Unit Buildings and the Dwelling Units by the Declarant, Builder or the Association:

(a) Exterior Multi Unit Building Surfaces: The Association shall, from time to time as deemed reasonably appropriate and necessary by the Board of Directors, in the Board of Directors' sole and absolute discretion, maintain and repair and replace the Exterior Multi Unit Building Surfaces (except as set forth in Article X, Section 1, (c) and (e)), including painting the exterior, surfaces,

paintable walls of each Multi Unit Building, repairing and replacing all portions of the siding of each Multi Unit Building, maintaining, repairing and replacing the Roofing, gutters and downspouts of each Multi Unit Building and periodically cleaning the exterior portions of the Multi Unit Building. The Association shall undertake this responsibility to assure uniformity in exterior appearance of the Multi Unit Buildings. The cost of such maintenance, cleaning, painting, repairs and replacements shall be paid for from reserves established by the Association which shall be assessed and collected as part of the Annual Assessment against the Town Home Lot Owners and the Duplex Lot Owners. Notwithstanding anything herein to the contrary, the Association shall not be responsible for reconstruction, repair or maintenance of Exterior Multi Unit Building Surfaces or Common Structural Elements, damaged by fire, storm or other casualty or for the reconstruction, repair or maintenance of which is otherwise covered by an Owner's homeowner's insurance policy or other insurance covering the Dwelling Unit.

(b) Fences: The Association shall, from time to time as deemed reasonably appropriate and necessary by the Board of Directors, in the Board of Directors' sole and absolute discretion, repair and replace fences (but not walkways, driveways or patios) located on or within a Town Home Lot or Duplex Lot. The Association shall undertake this responsibility to assure uniformity in exterior appearance of the Multi Unit Buildings. The cost of such repairs shall be a Lot Assessment assessed equally among all Owners of the Multi Unit Building being repaired.

(c) Secondary Wiring: The Association shall, from time to time as deemed reasonably appropriate and necessary by the Board of Directors, in the Board of Directors' sole and absolute discretion, maintain, repair and replace all secondary wiring to the Multi Unit Building(s) from the transformer and also maintain meter boxes to the point of attachment to a Multi Unit Building. The cost of such maintenance, repairs and replacements shall be a Lot Assessment assessed equally among all Owners of the Multi Unit Building being repaired.

(d) Incidental Damage: The Association shall also be responsible for repairing all incidental damage caused to a Town Home Dwelling Unit or Duplex Dwelling Unit by reason of the repairs and replacements accomplished pursuant to the provisions of Articles IX, Section 2 above, (a) through (c) above. The cost of such repairs and replacement shall be assessed equally among all of the Owners of the Multi Unit Building being repaired.

(e) Right to Repair: Notwithstanding the terms and conditions of this Article IX, Section 2(a) through (d) above, if any Town Home Lot, Duplex Lot, Multi Unit Building, Town Home Dwelling Unit or Duplex Dwelling Unit is damaged or destroyed as a result of the negligence, misuse, error, act or the failure to act by an Owner or any of his guests, tenants, invitees, agents, employees, or family members, the Association may, in its sole and absolute discretion, either (i) repair the Town Home Lot, Duplex Lot, Multi Unit Building or Dwelling Unit, with the cost of such repairs being the sole responsibility of that Owner as a Lot Assessment, payable by the responsible Owner immediately upon receipt of a written invoice or statement or (ii) provide written notice to the Owner to repair the affected Town Home Lot, Duplex Lot, Multi Unit Building or Dwelling Unit, in which case the Owner shall immediately and at such Owner's sole cost and expense, perform exactly such repairs to the Town Home Lot, Duplex Lot, Multi Unit Building or Dwelling Unit as are required by the Association

(f) Termite Bond on Multi Unit Buildings. The Association shall maintain a termite treatment and repair bond on the Multi Unit Buildings, the cost of which shall be assessed against the Multi Unit Building Unit Owners on an equal basis as part of the Multi Unit Building Assessment.

Section 3. Sanitary Sewer Facilities. A sanitary sewer pump station and facilities related to the operation and use thereof (the "Sanitary Sewer Facilities") may be located at various locations within the Property, including portions thereof on or under one or more of the Lots. Until such time as the

Association shall convey or dedicate the same to a governmental entity or utility company, the Sanitary Sewer Facilities, wherever located, shall at all times be owned by the Association, and the Association shall be obligated to maintain, repair and replace the same at its expense. The Association shall also be obligated to pay all costs and expenses of operating the Sanitary Sewer Facilities.

Section 4. Lawn and Landscape Maintenance for Town Home Lots. The Association shall maintain lawn areas, shrubbery, hedges, and plant materials on the Town Home Lots, including mowing, edging, irrigating and fertilizing, and landscaped areas on the Town Home Lots as originally installed by the Declarant, including weeding, trimming and irrigating. Subject to the prior approval of the ARB, Lot Owners may install landscaping other than lawn anywhere on their respective Town Home Lots that does not unreasonably interfere with the Association's lawn maintenance obligations, or the rights of other Town Home Lots, subject to Article VII, above. No Town Home Lots shall make any modification or alteration to the lawn or landscaped areas on the Common Area. The Declarant may install a common irrigation system serving the Common Area and the Town Home Lots, including pumps, water distribution lines, sprinkler heads and other related facilities (the "Community Well" or the "Irrigation System"), on and under the Common Areas and the Town Home Lots, and shall operate, maintain, repair and replace any such Irrigation System. No Owner may make any alterations, modifications or other changes to the Irrigation System. Each Lot Owner shall be responsible to the Association for any damage or injury to the Irrigation System due to the negligence or intentional act or omission of the Lot Owner or any family member, tenant, guest or invitee of such Owner. Town Home Lot Owners (not any other Lot Owner) shall be solely responsible for payment of all assessments imposed to comply with this Section 4. An equitable portion of the Community Well expenses shall be allocated and assessed by the Board to the Town Home Lot Owners.

Section 5. Surface Water Management System. A Common Surface Water Management System and facilities therefore (the "SWMS") has or will be constructed throughout the Property, including on and under the Common Areas and the Lots, in accordance with the Permit issued by the District. The Association shall be obligated to maintain, repair and replace the SWMS in accordance with the requirements of the Permit and the District. The District has the right to take enforcement measures, including a civil action for injunction and/or penalties, against the Association to compel it to correct any outstanding problems with the SWMS. No amendment to this Declaration affecting the SWMS, or the operation and maintenance thereof, shall be valid or enforceable without the prior written consent of the District. In the event the Association shall cease to exist, whether by dissolution or otherwise, the Lot Owners shall be jointly and severally responsible for the operation and maintenance of the SWMS in accordance with the requirements of the Permit, unless and until an alternate entity assumes responsibility as set forth in Article XIII of the Articles. It is the responsibility of the Association to enforce, or to take such appropriate action as may be necessary to cure violations of, the routine maintenance and non-interference covenants of the SWMS of the Owners under this Declaration, and, when appropriate, to levy assessments therefore. Maintenance of the SWMS shall include the exercise of practices which allow the system to provide drainage, water storage, conveyance and other surface water management capabilities as permitted by the District. Any repair or reconstruction of the SWMS shall be as originally permitted or, if modified, as approved by the District.

Section 6. Others. Where reasonably possible, the Association shall also maintain the vegetation and any landscaping upon areas that are not within the Property but abut same and are owned by a utility or governmental authority, so as to enhance the appearance of the Property, such as swale areas within the right-of-way of abutting public streets or road and areas within drainage rights-of-way.

Section 7. Street Lighting. The Association shall have the obligation for operation, maintenance, repair and replacement of any street lighting facilities owned by the Association, if any, from the date of recording this Declaration or from the installation of the street lighting, whichever occurs

first. In the event the Declarant, in its sole discretion, elects to install such street lighting, the Declarant shall be entitled to all rebates or refunds of the installation charges. The Association hereby assigns any such rebates or refunds to the Declarant, and agrees to forthwith pay the same to the Declarant if received by the Association.

Section 8. Right of Entry to Lot by Association. Whenever it is necessary to enter a Lot for the purpose of inspection, including inspection to ascertain an Owner's compliance with the provisions of this Declaration, or for performance of any of the maintenance, alteration or repair obligations of the Association as set forth in this Article IX or elsewhere in this Declaration, the Association shall have the irrevocable right to access onto the Lot and an easement over, under, across and upon the Lot for such purposes, and the Owner thereof shall permit an authorized agent or contractor of the Association to go upon the Lot, provided that such entry shall be made only at reasonable times and with reasonable advance notice. In the case of emergency such as, but not limited to, fire or hurricane, entry may be made without notice or permission. Each Owner does hereby appoint the Association as its agent for the purposes herein provided and agrees that the Association shall not be liable for any alleged property damage or theft caused or occurring on account of any entry.

ARTICLE X

MAINTENANCE OBLIGATIONS OF LOT OWNERS

Section 1. Owner's Obligations. Each Owner is responsible for maintaining and repairing everything on the Lot, including but not limited to, the Dwelling Unit and any other improvements, except for the items which the Association is required to maintain, as set forth herein. The Association is NOT responsible for maintaining any portion of any Single Family Lot. Owner's responsibilities shall include, but shall not be limited to, following matters relating to his or her Dwelling Unit and Lot:

(b) Each Town Home Owner and Duplex Owner shall maintain, repair and replace, at its sole cost and expense, all interior portions of its Dwelling Unit contributing to the support of the Multi Unit Building, which portions shall include but not be limited to load-bearing columns and load-bearing walls. Notwithstanding the foregoing, the Association reserves the right but no obligation, in its sole and absolute discretion, if an Owner fails to do so, to make repairs and replacements of those interior portions of a Multi Unit Building contributing to the support of the Multi Unit Building.

(c) Each Single Family Owner shall maintain, repair and replace, at its sole cost and expense, all portions of its Lot, Dwelling Unit and the unpaved right-of-way areas between the boundary of the Lot and paved portion of any adjacent right-of-way. Notwithstanding the foregoing, the Association reserves the right but no obligation, in its sole and absolute discretion, if an Owner fails to do so, to make repairs and replacements.

(d) Each Duplex Unit Owner shall maintain, repair and replace, at its sole cost and expense, all landscaping and irrigation of its Lot and the unpaved right-of-way areas between the boundary of the Lot and paved portion of any adjacent right-of-way. Notwithstanding the foregoing, the Association reserves the right but no obligation, in its sole and absolute discretion, if an Owner fails to do so, to make repairs and replacements.

(e) In accordance with the terms and conditions of Article IX, Section 1(a) the Association is responsible for painting the Multi Unit Buildings, as deemed reasonably appropriate and necessary by the Board of Directors. If any Owner desires to paint all or a portion of the exterior of its Dwelling Unit, then the Owner shall be subject to the terms and conditions of Article VII.

(f) Each Owner (including Town Home Owners and Duplex Owners) shall maintain (including periodic cleaning), repair and replace at its sole cost and expense, all windows, screens, doors (including sliding glass doors) and garage doors located on or attached to its Dwelling Unit and to maintain repair and replace concrete walkways, driveways, patios and fences located on any portion of its Lot.

(g) Each Owner (including Town Home Owners and Duplex Owners) shall maintain, repair and replace at its sole cost and expense, all interior portions of the Dwelling Unit (including without limitation carpeting, electrical fixtures and appliances in the Dwelling Units, non-supporting walls and partitions, all contents of the Dwelling Units and built-in cabinets in the Dwelling Units), together with water heaters, air handlers, air compressors and the air conditioning and heating unit which services the Dwelling Unit. Notwithstanding the foregoing, the Association reserves the right but no obligation, in its sole and absolute discretion, if an Owner fails to do so, to make repairs and replacements of those interior portions of a Multi Unit Building contributing to the support of the Multi Unit Building.

(h) If any Owner purchases a Dwelling Unit with a screen enclosed patio or is thereafter permitted by the ARB to enclose the patio, then the Owner shall be responsible, at its sole cost and expense, for the maintenance, repair and replacement of the screen enclosed patio and all components of the patio (excluding the Roofing).

(i) Each Owner (including Town Home Owners and Duplex Owners) shall maintain, repair and replace at its sole cost and expense, all conduits, ducts, plumbing, wiring, and other facilities for the furnishing of utility services to the Dwelling Unit and/or the security alarm system and fire alarm serving the Dwelling Unit, whether such conduits, ducts, plumbing, wiring and other facilities for the furnishing of utility services, security alarm system and fire alarm are located within the Dwelling Unit or within the Multi Unit Building where the Dwelling Unit is located. Provided, however, Owners shall be responsible for the maintenance, repair and replacement, if applicable, of water and sanitary sewer lateral pipes servicing their Dwelling Unit, which laterals extend from the applicable water and sewer main to the Dwelling Units, notwithstanding that a portion of such lateral may be located within the Common Area. Notwithstanding the foregoing, the Association reserves the right but no obligation, in its sole discretion, if an Owner fails to do so, to make repairs and replacements of those interior portions of a Multi Unit Building contributing to the support of the Multi Unit Building.

(j) Each Owner (including Town Home Owners and Duplex Owners) shall replace, at its sole cost and expense, light bulbs located on the front entrance and back entrance of the Dwelling Unit and door bell light bulbs as they burn out, using a type and model of light bulb substantially similar to the light bulbs initially installed by the Declarant or otherwise approved in advance by the ARB.

(k) In addition to other specified maintenance required herein, each Owner (including Town Home Owners and Duplex Owners) shall keep all parts of his Lot, including the Dwelling Unit, clean and free of debris, at such Owner's sole cost and expense and shall be responsible, at such Owner's sole cost and expense, for any desired pest and/or nuisance control in and around the Dwelling Unit.

(l) All Owner maintenance, repair and replacement obligations shall (i) be done without disturbing the rights of any other Owners; (ii) be performed by each Owner at regular intervals as shall be necessary to keep the Lot and the Dwelling Unit in an attractive condition and in substantially the same condition and appearance as existed at the time of completion of construction; subject to normal wear and tear that can not be avoided by normal maintenance; and (iii) shall be of a design, quality specification and décor consistent with the Improvements located on the Property.

(m) Each Town Home Owner and Duplex Owner shall promptly report to the Association any defect or need for repairs or replacements for which the Association is responsible.

(n) Each Owner (including Town Home Owners and Duplex Owners) shall promptly perform any maintenance or repair requested by the Association. If an Owner fails to maintain his Lot and his Dwelling Unit as required herein or to perform any other maintenance required hereunder, the Association, after ten (10) days written notice to the Owner and with the approval of the majority of the Board of Directors, shall have the right to enter upon such Lot to correct, repair, restore, paint, maintain, and landscape any part of such Lot or Dwelling Unit. Such entry shall not be a trespass. the cost of such repairs or maintenance shall be a Lot Assessment, payable by the responsible Owner immediately upon receipt of a written invoice or statement therefore.

Section 2. Assessment of Cost. The cost of any work performed by or at the request of the Association pursuant to Section 1 shall be assessed as an individual assessment against the Owner of the Lot upon which such work is done.

Section 3. Access. In order to perform the repairs or maintenance authorized by this Article, the agents or employees of the Association may enter upon any Lot and the exterior of any improvement thereon during reasonable hours on any day except Sundays and holidays, except that in an emergency situation, as determined by the Board, entry may be made at any time.

ARTICLE XI

RESTRICTIVE COVENANTS

The Property shall be subject to the following covenants and restrictions which shall bind each Owner and Lot:

Section 1. Land Use. The use of a Dwelling Unit or of the Common Areas by a Member or other occupant shall be subject to the rules, regulations and provisions of this Declaration, the Articles and Bylaws and the Rules and Regulations of the Board of Directors. A Dwelling Unit shall be used only for residential purposes for immediate members of a single family and their guests and invitees.

Section 2. Multi Unit Building Type. No multi unit building shall be erected, altered, placed or permitted to remain on any Town Home Lot or Duplex Lot other than the Dwelling Unit of the type originally constructed by Declarant and/or Builder.

Section 3. Condition of Lot. All garbage cans, trash containers, play equipment, bicycles, and other personal property shall be kept, stored and placed in an area not visible from outside the Lot. Each Owner shall be responsible for depositing his garbage and trash in appropriate containers for pickup. All Lots shall be kept in a clean and sanitary manner and no rubbish, refuse or garbage allowed to accumulate, or any fire hazard allowed to exist. No rubbish containers, bags or other receptacles shall be allowed outside a Dwelling Unit except on a designated collection day. In the event a Lot Owner shall fail to keep his Lot in a clean and sanitary manner after ten (10) days' notice from the Association, the Association may, but shall not be required to, enter onto the Lot and perform such maintenance or repair as may reasonably be necessary to keep the Lot generally consistent with the condition of the other Lots, and the Lot Owner shall indemnify the Association for the reasonable cost of such maintenance or repair work.

Section 4. Temporary and Accessory Structures. No accessory building or structure of a temporary character, or trailer, tent, mobile home, or recreational vehicle shall be permitted on any Lot or Common Areas at any time or used as living quarters or for storage at any time, either temporarily or

permanently, except as permitted by the ARB. Unless otherwise approved by the ARB, no gas tank, gas container, or gas cylinder serving a Dwelling Unit shall be permitted to be placed on or about the outside of any Dwelling Unit or any ancillary building, and all gas tanks, gas containers and gas cylinders shall be installed underground in every instance where gas is used. In the alternative, gas containers may be placed above ground if enclosed on all sides by a decorative screen approved by the ARB.

Section 5. Exterior Appearance and Landscaping. The paint, coating, stain, and other exterior finishing colors on all buildings may be maintained by the Association as set forth herein, as originally installed by the Declarant, without prior approval of the ARB. Prior approval by the ARB shall be necessary before any such exterior finish color is changed. Furthermore, prior approval shall be required if the Association or any Owner wishes to paint, varnish, stain or make any application to exterior trellises or wood treatment, if any. The landscaping, including, without limitation, the trees, shrubs, lawns, flower beds, walkways, and ground elevations, shall be maintained as originally installed by Declarant, unless the prior approval for any substantial change is obtained from the Association and the ARB. Neither aluminum foil, paper, nor anything which the ARB deems objectionable, may be placed on windows or glass doors. No Owner may place any furniture, equipment or objects of any kind or construct any structures, slabs or porches beyond the limits of any Multi Unit Building or patio wall or place any objects such as bicycles, toys, barbecues, etc., on the rear patio unless concealed from the view of the road frontage and other Dwelling Units, except, however, customary outdoor furniture.

Section 6. Nuisance; Compliance with Laws. No nuisance or activity or use shall be allowed upon any Lot which is a source of annoyance to other residents Lots by the residents thereof, or interferes with the peaceful possession and proper use and enjoyment of the Lots by the residents thereof, nor shall any improper, unsightly, offensive or unlawful use be made of any Lot, Dwelling Unit or the Common Property, and all laws and regulations of applicable governmental bodies shall be strictly observed. The Property shall be used, enjoyed and occupied in such manner as not to cause or produce any of the following effects discernible outside any Dwelling Unit: noise or sound that is objectionable because of its volume, duration, beat, frequency or shrillness; smoke; noxious, toxic or corrosive fumes or gases; obnoxious odors; dust, dirt or fly ash; unusual fire or explosive hazards; vibration; or interference with normal television, radio or other telecommunication reception by other Owners.

Section 7. Rules and Regulations. Reasonable rules and regulations may be promulgated by the Board, after notice and hearing, as to the use and enjoyment of the Property and shall be observed by the Owners and occupants thereof. Such rules and regulations may involve such matters as air conditioning units, signs, mailboxes, temporary structures, noisy mufflers or other nuisances, garbage and trash disposal, parking, traffic, state of repair of vehicles, tree removal, pets, game and play structures and devices, swimming pools, television and telecommunications devices and antennae, driveways, walkways, sight distances at intersections, garages, and fences. These matters are set out by way of illustration only and shall not be construed to limit the authority of the Board to promulgate and enforce reasonable rules and regulations. Such rules and regulations may augment or clarify the terms of this Declaration or any term, covenant or restriction herein contained.

Section 8. Animals. Birds, fish, dogs, cats, reptiles, and such animals generally recognized as household pets (collectively, "Animals") may be kept as pets only, and shall not be held or offered for sale or maintained or bred for any commercial use; provided, however, that no more than two (2) household pets (to include dogs, cats and other animals generally recognized as household pets), each of which may be no more than seventy-five (75) pounds in weight at maturity, may be kept on any Lot at any one time. The keeping of a dog or other domestic pet is not a right of an Owner, but is a conditional license. This conditional license is subject to termination at any time by the Association upon a finding that a dog or other pet is vicious, is annoying to other residents, or has in any way become a nuisance. Animals shall be sheltered inside Dwellings. No separate or exterior shelter for Animals shall be

permitted. All pets shall be kept on a leash and may be walked outside the Owner's Lot only on areas designated for pets by the Board of Directors, if any. The person in control of a pet shall be responsible for removing and disposing of pet excrement from the Common Area and into an approved trash receptacle. The Owner of a Lot in which a pet is kept assumes liability for all damage to persons or property caused by the pet or resulting from its presence on the Property. The Board of Directors of the Association shall have the authority to adopt reasonable rules and policies regulating the keeping of pets within the Property not inconsistent with the provisions of this Section. Any violation of this Section or the rules of the Association concerning the keeping of pets shall constitute a nuisance and the Association shall have the right to terminate the conditional license.

Section 9. Window Covering. No aluminum foil or other reflective substance or material, or sheets, blankets or similar items, shall be placed on any window or any glass of a dwelling located on any Lot except as may be approved for energy conservation purposes and approved by the ARB.

Section 10. Parking.

(a) Town Home Lots. No more than two (2) automobiles or other such gas powered vehicles shall be parked or stored on any Town Home Lot. Further, each Town Home Dwelling Unit thereon will contain a garage large enough to accommodate one (1) vehicle. Each Town Home Lot Owner shall have the exclusive right to park up to one (1) vehicle on the driveway of its Lot.

(b) Duplex Lots. No more than three (3) automobiles or other such gas powered vehicles shall be parked or stored on any Duplex Lot. Further, each Duplex Dwelling Unit thereon will contain a garage large enough to accommodate two (2) vehicles. Each Duplex Lot Owner shall have the exclusive right to park up to one (1) vehicle on the driveway of its Lot.

(c) Single Family Lots. No more than three (3) automobiles or other such gas powered vehicles shall be parked or stored on any Single Family Lot. Further, each Single Family Dwelling Unit thereon will contain a garage large enough to accommodate two (2) vehicles. Each Single Family Lot Owner shall have the exclusive right to park up to one (1) vehicle on the driveway of its Lot.

(d) No Owner, occupant, lessee, or any other person residing in a Dwelling Unit shall have any right, title or interest in and to any parking on Common Property.

(e) All parking within the Property shall be in accordance with rules and regulations adopted from time to time by the Association. All vehicles on the Property must be operational, in good repair, must bear a current license and registration tag, as required pursuant to state law and must be in a good, clean and attractive condition. No street parking is permitted at any time, and the Association reserves the right to tow vehicles, at the Owner's expense, for any vehicle parked in the street. No commercial vehicle, meaning any car, truck or van with signage or lettering on it, or with equipment affixed to it, or used in a trade or business, may remain parked on a driveway or in any guest space overnight. No commercial vehicle shall be parked in any parking space except with the written consent of the Board of Directors, except such temporary parking spaces provided for such purpose as may be necessary to effectuate deliveries to the Property, the Association, Owners, or residents. All deliveries must be scheduled through the Association's property manager. No jet skis, personal water craft, boats, boat or utility trailers, campers, recreational vehicles or commercial vehicles may be parked or stored anywhere on the Property, except wholly within an Owner's garage.

(f) Any vehicle or recreational equipment parked in violation of these or other regulations contained herein or in the rules and regulations adopted by the Association may be towed by the Association at the sole expense of the owner of such vehicle or recreational equipment if it remains in violation of the terms and conditions of this Declaration following notice by the Association.

The Association shall not be liable to the owner of such vehicle or recreational equipment for trespass, conversion, damages, or otherwise, nor guilty of any criminal act by reason of such towing, and neither its removal nor failure of the owner of such vehicle or recreational equipment to receive any notice of said violation shall be grounds for relief of any kind.

(g) By acceptance of a deed to a Lot, each Owner acknowledges and agrees that any Town Home or Duplex parking space may be relocated at any time, and from time to time, by the Declarant or the Board of Directors to comply with applicable Federal, State and local laws and regulations regarding or affecting handicap accessibility, including without limitation the Fair Housing Act and the Americans with Disabilities Act.

Section 11. Outdoor Drying. No outdoor clothes drying shall be allowed on any Lot unless the same is completely shielded from view off the Lot.

Section 12. Signs. No signs, advertisements, billboards, solicitation or advertising structures or materials of any kind shall be displayed or placed upon any Lot without the prior written approval of the ARB; provided, however, street numbers and name signs on Lots and one sign containing not more than four (4) square feet of surface area per side (2 sides maximum) and used solely in connection with the marketing of the affected Lot for sale or lease shall be permitted without prior approval. Declarant or the Association may enter upon any Lot and remove and destroy any sign which violates this section. This section shall not apply to Declarant or to any residential builder doing business in the Property provided that any such builder first obtains Declarant's written approval of any such structures or materials prior to installing same, such approval to be granted or denied by Declarant in Declarant's sole discretion.

Section 13. Air Conditioning Equipment. No air conditioning equipment other than compressor units may be visible on the exterior of any Dwelling unless previously approved by the ARB, which approval may be based on the adequacy of screening of such equipment.

Section 14. Drainage. Unless first approved by the ARB and the District, no Owner other than the Declarant may obstruct, alter or in any way modify the method and/or structures of drainage utilized or installed by the Declarant or the Association from, on or across any Lot, the Common Area or any easement area; nor shall any structure or material be erected, placed or maintained which shall in any way obstruct such drainage devices or facilities or impede their efficient operation. No elevation changes shall be permitted on any Lot which materially adversely affect the drainage on or to neighboring Lots or the Common Areas. In the event of a violation of this Section on a Lot, and such violation continues uncured for a period of thirty (30) days after notice from the Association to the Owner of such Lot, the Association shall have the right and authority to enter onto the Lot and undertake such maintenance, repair or replacement as shall, in the Association's determination, be reasonably necessary to cure the violation. The Lot Owner shall indemnify the Association for the reasonable cost of such maintenance, repair or replacement work.

Section 15. Antennas; Communication and Current Transmission Lines. Except as may be permitted by federal law, no communications towers, poles, antennas, aerials, satellite dishes or appurtenances may be erected, constructed, or maintained on any Lot or Multi Unit Building. The Association shall not prohibit the installation or maintenance of a satellite communication dish antenna no greater than thirty six (36) inches in diameter as permitted by federal law, but the Association shall have the authority to promulgate reasonable rules and regulations, including specifications, relating to the installation and maintenance thereof, including a regulation that installation of any such antenna shall be done so as to not be visible from any street within the Property. Except as may be installed by the Declarant or as may be permitted by the ARB, no lines, wires, or other devices for communication or

transmission of current shall be placed on any portion of the Property outside of a dwelling structure. In no event, however, shall lines or wires for communication or transmission of current be constructed, placed, or permitted to be placed within the Common Areas unless the same shall be installed by the Association for the common use of all Lot Owners, and all such lines and wires shall be protected cable and any which are not located in buildings shall be installed and maintained underground. Any line or wire installations permitted on any Lot by the ARB pursuant to this Section shall be protected cable and shall only be installed underground.

Section 16. Screened Enclosures. Except for screened enclosures installed or constructed by the Builder, installation of a screened enclosure over or around any patio, porch or similar outdoor part of the improvements on any Lot, of screening or other enclosure around any portion of the front entry way of any building on any Lot, or of a screened or storm door over the front entry door of a building on any Lot shall be considered an improvement to or alteration of the Lot, and must be approved in advance by the ARB pursuant to Article VII above. All such screened enclosures or storm doors must meet all minimum building code and other governmental requirements applicable thereto, and the Lot Owner shall obtain all required permits therefore. No screened enclosure may be constructed in any designated building setback area on any Lot.

Section 17. Residential Use. The Lots shall only be used for residential purposes, and may not be occupied by more than one (1) family at any one time. For the purposes of this Section, a "single family" shall mean any two or more persons each of whom is related to all the others by blood or marriage, or any two or more persons not related by blood or marriage who are occupying the Lot and operating the property as a single household unit. The Association shall have the authority to promulgate further rules and regulations defining what constitutes a single family not inconsistent with this Section. No Lot or dwelling may be subdivided and no person may rent or lease less than the whole Lot or dwelling. Any use of a Lot that is permitted by applicable zoning requirements shall not constitute a violation of this Section.

Section 18. Fences and Walls. Except for fences or walls constructed by Declarant or Builder, there shall be no fence or wall permitted on any Lot without ARB approval. No fence or wall constructed by Declarant or Builder (including the screening fence along the prolongation of the Party Walls) shall be removed without ARB approval.

Section 19. Yard Accessories and Play Structures. The use of decorative items or play structures, including, but not limited to, statues, gates, rocks, planters, bird baths and other ornamental accessories are prohibited, unless the ARB has given written permission for their installation prior to use, installation or construction.

Section 20. Leasing. Lot Owners may lease their Lots, subject to the provisions of this Section. All leases shall be in writing. No lease on any Lot may be made for a term of less than seven (7) months, and no Lot Owner may commence more than two (2) leases during any consecutive twelve-month period. Within fifteen (15) days after the commencement of any lease of a Lot, the Lot Owner shall provide the Association (a) the mailing address for the Lot Owner; (b) the names of all persons to be residing on the Lot during the lease term; and (c) the commencement date and expiration date of the lease. All tenants, and their guests and invitees, shall be subject to the terms and provisions of the Articles and the By-Laws, and the duly adopted rules and regulations of the Association. In the event any tenant or other person using the Lot or the Common Areas as the guest or invitee of the Lot Owner or the tenant shall violate any of such restrictions, rules or regulations, and such violation shall continue for a period of seven (7) days after written notice from the Association to the Lot Owner, and the tenant, the Association shall be permitted to demand the immediate removal of the tenant from the Lot, and may thereafter proceed with legal action against the Lot Owner and the tenant for eviction of the tenant from the Lot.

Section 21. Owner's Responsibility for Acts of Others. The Lot Owner shall be responsible to the Association for the acts and omissions, whether negligent or willful, of any persons using the Lot or the Common Areas, whether that person is the tenant of the Lot Owner or is the guest or invitee of the Lot Owner or any tenant of the Lot Owner. The Lot Owner shall indemnify and hold the Association harmless from and against any damage, injury, judgment, expense, liability or cause of action of any kind, or any claim or demand therefore, resulting from the act or omission, whether negligent or willful, or any such person, to the extent that such damage or injury, or claim or demand therefore, shall exceed proceeds of insurance policies actually received by the Association.

Section 22. Collection. All garbage and refuse shall be placed for pickup not earlier than the evening preceding pickup, and all containers for garbage and refuse shall be returned no later than the evening of pickup to their normal, hidden location. Except for normal construction debris on any Lot during the course of construction of the Dwelling, no weeds, garbage, refuse or debris of any kind shall be placed or permitted to accumulate upon any portion of the Property.

Section 23. Pumping or Draining. The Owner of any Lot which includes or is adjacent to any pond, creek, bay head, or other body of water shall not reduce the depth or size of said body of water by pumping or draining therefrom.

Section 24. Landscaping of Easements. In addition to the easements reserved herein, easements for drainage, installation and maintenance of utilities and for ingress and egress are shown on the recorded plat(s) of the Property. Within these easements no structure, planting or other material may be placed or permitted to remain that will interfere with vehicular traffic or prevent maintenance of utilities located therein. Public utility companies servicing the Property and the Association, and their successors and assigns, shall have a perpetual easement for the installation and maintenance of water lines, sprinkler lines, sanitary sewers, storm drains, gas lines, electric and telephone lines, cables and conduits, including television cables and conduits and such other installations as may be required or necessary to provide maintenance and utility services to the Lots and/or the Common Areas under and through the utility easements as shown on the plat(s). Any damage caused to pavement, driveways, drainage structures, sidewalks, other structures, or landscaping in the installation and maintenance of such utilities shall be promptly restored and repaired by the utility whose installation or maintenance caused the damage. All utilities within the Property, whether in streets, rights-of-way or utility easements, shall be installed and maintained underground, provided, however, that water and sewer treatment facilities and control panels for utilities may be installed and maintained above ground. To the extent that any structure, planting or other material has been placed, installed or constructed within any such easement area that does interfere with vehicular traffic or prevents the maintenance of utilities located therein, the Lot Owner shall be obligated to remove, at his own cost, such structure, planting or other material from the easement area upon the request of the utility company seeking to gain access or perform maintenance, the Declarant or the Association. In the event the Lot Owner shall not timely remove such structure, planting or other material from the easement area, and such failure shall continue for a period of ten (10) days after notice from the Declarant or the Association, the Declarant or the Association may, but shall not be required to, enter onto the Lot and remove such obstructing structure, planting or other material. The Lot Owner shall indemnify the Declarant and the Association for the reasonable cost of such removal.

Section 25. Declarant Reservation. Any provision of this Declaration to the contrary notwithstanding, until Declarant has completed all of the contemplated improvements and closed the sales of all of the Lots, neither the Owners nor the Association shall interfere with the completion of Declarant's planned improvements and the sale of the Lots. Declarant may make such lawful use of the unsold Lots and the Common Property, without charge, as may facilitate such completion and sale,

including, but not limited to, maintenance of sales and construction trailers and offices, the showing of the Lots and the display of signs and the use of Lots for vehicular parking. Without limiting the generality of the foregoing, except only when the express provisions of this Declaration prohibit the Declarant from taking a particular action, nothing in this Declaration shall be understood or construed to prevent or prohibit Declarant from any of the following:

(a) Doing on any property owned by it whatever it determines to be necessary or advisable in connection with the completion of the development of the Property, including without limitation, the alteration of its construction plans and designs as Declarant deems advisable in the course of development (all models or sketches showing plans for future development of the Property, as same may be expanded, may be modified by the Declarant at any time and from time to time, without notice); or

(b) Erecting, constructing and maintaining on any property owned or controlled by Declarant such structures as may be reasonably necessary for the conduct of its business of completing said development and establishing the Property as a community and disposing of the same by sale, lease or otherwise; or

(c) Conducting on any property owned or controlled by Declarant, its business of developing, subdividing, grading and constructing improvements in the Property and of disposing of Lots therein by sale, lease or otherwise; or

(d) Determining in its sole discretion the nature of any type of improvements to be initially constructed as part of the Property; or

(e) Maintaining such sign or signs on any property owned or controlled by Declarant as may be necessary or desired in connection with the operation of any Lots owned by Declarant or the sale, lease, marketing or operation of Lots; or

(f) Filing Supplemental Declarations which modify or amend this Declaration, which add or withdraw Additional Property as provided in this Declaration, or otherwise limit or impair the Declarant from effecting any action which may be required of Declarant by the City of Jacksonville or any other federal, state or local governmental or quasi-governmental agency in connection with the development and continuing operation of the Property; or

(g) Modifying, changing, re-configuring, removing or otherwise altering any improvements located on the Common Property or utilizing all or portions of the Common Property for construction access or staging (provided that same does not impair existing access or utility services to the Lots); or

(h) Causing utilities to be available to all portions of the Property, including, but not limited, to the granting of easements and rights of way as may be necessary to locate, install and maintain facilities and connections.

Section 26. Conservation Tracts. If any conservation tract is specifically designated as such on any plat of the Property, then, except for those alterations made by Declarant and those additional alterations which may be permitted by applicable governmental authorities and the ARB, there shall be no further clearing, construction, grading or alteration of those tracts.

Section 27. Mailboxes. Community mailboxes may be provided by the U.S. Post Office and individual mailboxes on each Lot shall be prohibited while community mailboxes are utilized by the U.S. Post Office.

Section 28. Security Bars. No exterior security bar system may be installed on any window or door of any Dwelling in the Property.

Section 29. Interior Use of Party Walls.

BY VIRTUE OF ACCEPTING TITLE TO ANY TOWN HOME LOT OR DUPLEX LOT AND DWELLING UNIT CONSTRUCTED THEREON, EACH OWNER SHALL BE ON NOTICE THAT PUNCTURING ANY PARTY WALL SURFACE WILL IMPAIR THE FIRE-WALL FUNCTION OF SUCH STRUCTURE, AND THAT EACH OWNER IS PROHIBITED FROM PUNCTURING, PIERCING OR PERFORATING PARTY WALLS IN ANY MANNER WHATSOEVER.

Section 30. Variations. The Board of Directors of the Association shall have the right and power to grant variations from the provisions of this Article XI and from the Association's rules and regulations for good cause shown, as determined in the reasonable discretion of the Board. No variance granted as aforesaid shall alter, waive or impair the operation or effect of the provisions of this Article XI in any instance in which such variance is not granted.

ARTICLE XII

ADDITIONAL COVENANTS AND RESTRICTIONS

No Owner may impose any additional covenants or restrictions on any part of the Property without the prior written approval of Declarant, for so long as Declarant owns any Lots, and thereafter without the prior written approval of the Board.

ARTICLE XIII

AMENDMENT

The holders of at least two-thirds (2/3) of the votes in the Association (without regard to class) may change or amend any provision hereof either (1) by executing a written instrument in recordable form setting forth such amendment, or (2) by causing a certified copy of a duly adopted resolution of the Owners to be prepared, and having the same recorded in the Public Records of St. Johns County. Any proposed amendment may be initiated by Declarant, the Association, or petition signed by ten percent (10%) of the Owners. If a proposed amendment is to be adopted by vote, a written copy of the proposed amendment shall be furnished to each Owner at least thirty (30) days but not more than ninety (90) days prior to the meeting to discuss the proposed amendment. If adopted by vote, the affirmative vote required for adoption shall be two-thirds (2/3) of the votes of the Members (without regard to class) cast in person or by proxy at a meeting duly called, and the recorded certificate shall contain a recitation that notice was given as above set forth and said recitation shall be conclusive as to all parties, and all parties of any nature whatsoever shall have full right to rely upon said recitation in such recorded certificate. The amendment shall be effective upon recordation of the executed amendment, or the certified copy of the duly adopted resolution, among the Public Records of St. Johns County.

ARTICLE XIV**HUD/FHA/VA AND DISTRICT APPROVAL RIGHTS**

Notwithstanding anything in this Declaration to the contrary, as long as there exists a Class "B" membership, if any one or more of HUD, FHA or VA requires approval or consent by it or them to annexation of Additional Property, any merger or consolidation involving the Association, the placing of any mortgage lien on the Common Property, dedication to the public of any Common Property, any amendment of this Declaration, or dissolution of the Association, by any one or more of said agencies as a condition of making, insuring or purchasing loans on Dwellings in the Property, and any such loan has been approved, insured or purchased by the applicable agency at the time of the proposed annexation, merger, consolidation, mortgaging, dedication, amendment or dissolution, then the required consent or approval shall be obtained. In addition, any amendment to this Declaration of Covenants, Conditions and Restrictions which alters the Surface Water Management System beyond maintenance in its original condition, including the surface water management portions of the Common Property, must have the prior approval of the District. This Declaration may not be amended without the prior written consent of the District if such amendment would change any of the provisions of this Declaration governing or affecting the operation, maintenance or repair of the Surface Water Management System for the Property.

ARTICLE XV**DURATION AND TERMINATION**

This Declaration shall run with and bind the land, and shall inure to the benefit of and be enforceable by Declarant, the Association and any Owner, and their respective legal representatives, heirs, successors and assigns, for a term of thirty (30) years from the date this Declaration is recorded in the public records, after which time this Declaration and each Supplemental Declaration shall be automatically extended for successive periods of ten (10) years unless prior to the commencement of any 10-year extension period an instrument signed by the Owners of eighty percent (80%) of the Lots and agreeing to terminate this Declaration is recorded in the Public Records of St. Johns County.

ARTICLE XVI**ENFORCEMENT**

Section 1. Compliance by Owners. Every Owner and all guests, tenants and invitees of any Member, shall comply with the restrictions and covenants set forth herein and any and all rules and regulations which from time to time may be adopted by the Board of Directors of the Association.

Section 2. Enforcement. Failure of an Owner or that Owner's tenants, licensees, invitees and guests to comply with such restrictions, covenants or rules and regulations shall be grounds for immediate action which may include, without limitation, an action to recover sums due for damages, injunctive relief, or any combination thereof. The Association shall have the right to suspend the rights of use of the Common Property (except for legal access and utilities) of defaulting Owners. The offending Owner shall be responsible for all costs of enforcement including attorneys' fees actually incurred and court costs. If any person shall violate or attempt to violate this Declaration, it shall be lawful for Declarant, any Owner, or the Association: (a) to prosecute proceedings for the recovery of damages against those so violating or attempting to violate this Declaration; (b) to maintain a proceeding in any court of competent jurisdiction against those so violating or attempting to violate this Declaration, for the purpose of preventing or enjoining all or any such violations or attempted violations; or (c) to maintain a proceeding for any other equitable or legal recourse or remedy available at law or in equity. In addition, whenever there shall have been built or there shall exist on any Lot any structure, thing or condition

which violates this Declaration, Declarant or the Association (but not any Owner) shall have the right, but not the obligation, to enter upon the Lot where such violation exists and summarily to abate and remove the same, all at the expense of the Owner of such Lot, which expense shall constitute an individual assessment to be treated and collected as set forth in Article VIII, and such entry and abatement or removal shall not be deemed a trespass or make Declarant or Association, or the agents or employees of either, liable for any damages on account thereof. The remedies contained in this provision shall be cumulative of all other remedies now or hereafter provided by law or this Declaration. The failure of Declarant, the Association, or an Owner to enforce any covenant, restriction, obligation, right, power, privilege or reservation herein contained, however long continued, shall in no event be deemed a waiver of the right to enforce the same thereafter as to the same breach or violation, or as to any other breach or violation occurring prior or subsequent thereto.

The District shall also have the right to enforce, by a proceeding at law or in equity, the provisions of this Declaration which relate to maintenance, operation and repair of the Surface Water Management System.

Section 3. Fines. In addition to all other remedies, and to the maximum extent lawful, in the sole discretion of the Board of Directors of the Association, a fine or fines may be imposed upon an Owner for failure of an Owner or that Owner's tenants, licensees, invitees and guests to comply with any covenant, restriction, rule or regulation, provided the following procedures are adhered to:

(a) Notice. The Association shall notify the Owner of the alleged infraction or infractions. Included in the notice shall be the date and time of a special meeting of the Board of Directors at which time the Owner shall present reasons why a fine(s) should not be imposed. At least six (6) days' notice of such meeting shall be given.

(b) Hearing. The alleged non-compliance shall be presented to the Board of Directors after which the Board of Directors shall hear reasons why a fine(s) should not be imposed. A written decision of the Board of Directors shall be submitted to the Owner by not later than twenty-one (21) days after the Board of Director's meeting. The Owner shall have a right to be represented by counsel and to cross examine witnesses.

(c) Amounts. The Board of Directors (if its or such panel's findings are made against the Owner) may impose special assessments against the Lot owned by the Owner as follows:

(i) For each violation, a fine not exceeding One Hundred Dollars (\$100.00).

(ii) For a violation or violations which are of a continuing nature after notice thereof (even if in the first instance), a fine not exceeding One Thousand Dollars (\$1,000.00).

(d) Payment and Collection of Fines. Fines shall be treated as an individual assessment subject to the provisions for the collection of individual assessments, and the lien securing same, as set forth elsewhere in this Declaration.

(e) Application of Proceeds. All moneys received from fines shall be allocated as directed by the Board of Directors.

(f) Non-exclusive Remedy. These fines shall not be construed to be exclusive, and shall exist in addition to all other rights and remedies to which the Association may be otherwise legally entitled; provided, however, any fines paid by the offending Owner shall be deducted

from or offset against any damages which the Association may otherwise be entitled to recover by law from such Owner.

(g) CPI. Unless limited by law, specific dollar amounts stated in this Section shall increase from time to time by application of a nationally recognized consumer price index chosen by the Board of Directors, using the date this Declaration is recorded as the base year. In the event no such consumer price index is available, the Board shall choose a reasonable alternative to compute such increases.

ARTICLE XVII

DAMAGE OR DESTRUCTION TO COMMON PROPERTY

Damage to or destruction of all or any portion of the Common Property shall be addressed in the following manner, notwithstanding any provision in this Declaration to the contrary:

Section 1. Sufficient Insurance Proceeds. In the event of damage to or destruction of the Common Property, if the insurance proceeds are sufficient to effect total restoration, then the Association shall cause such portions of the Common Property to be repaired and reconstructed substantially as it previously existed.

Section 2. Insufficient Insurance Proceeds. If the insurance proceeds are not sufficient to effect total restoration of the Common Property, then the Association shall cause such portions of the Common Property to be repaired and reconstructed substantially as they previously existed and the difference between the insurance proceeds and the actual cost shall be levied as a special assessment against each of the Owners in accordance with the provisions of Article VIII of this Declaration.

Section 3. Negligence or Willful Misconduct. Each Owner shall be liable to the Association for the cost to repair any damage to the Common Property not fully covered by collected insurance which may be sustained by reason of the negligence or willful misconduct of any Owner or that Owner's tenants, guests or invitees. In addition, the Association shall have the right to charge any Owner for the increase, if any, in the insurance premium attributable to damage caused by such Owner or that Owner's tenants, guests or invitees. The sums due from an Owner hereunder shall be an individual assessment against the Owner and that Owner's Lot and may be collected as provided elsewhere in this Declaration for the collection of individual assessments.

ARTICLE XVIII

MORTGAGEE PROTECTION

Section 1. Records and Notices. The Association shall make available to all Owners and to all holders of mortgages on Lots, and to insurers and guarantors of any first mortgage, for inspection, upon request, during normal business hours or under other reasonable circumstances, current copies of this Declaration (with all amendments) and the Articles, Bylaws, rules and regulations, and the books and records of the Association (including the budget). Such persons shall be entitled, upon prior written request, (i) to receive a copy of the Association's financial statement for the immediately preceding fiscal year, (ii) to receive notices of and attend Association meetings, (iii) to receive notice from the Association of an alleged default by any Owner in the performance of such Owner's obligations under this Declaration, the Articles or Bylaws of the Association, which default is not cured within thirty (30) days after the Association learns of such default and to the extent that the mortgagee, insurer and/or guarantor

has an interest, by virtue of the mortgage, in the Lot owned by the defaulting Owner, and (iv) to receive notice of any substantial damage or loss to the Common Property.

Section 2. Adverse Events. Any holder, insurer or guarantor of a mortgage on a Lot shall have, if first requested in writing, the right to timely written notice of (i) any condemnation or casualty loss affecting a material portion of the Common Property, (ii) a sixty (60) day delinquency in the payment of the Assessments on a mortgaged Lot, and (iii) the occurrence of a lapse, cancellation or material modification of any insurance policy or fidelity bond maintained by the Association.

Section 3. Taxes and Other Charges. After thirty (30) days written notice to the Association, any holder, insurer or guarantor of a mortgage on a Lot shall have the right to pay, singly or jointly, taxes or other charges that are delinquent and have resulted or may result in a lien against or loss of the Association's title to any portion of the Common Property, and to receive prompt reimbursement from the Association.

Section 4. Insurance Premiums. After thirty (30) days written notice to the Association, any holder, insurer or guarantor of a mortgage on a Lot shall have the right to pay, singly or jointly, any overdue premiums on any hazard insurance policy covering the Common Property or obtain, singly or jointly, new hazard insurance coverage on the Common Property upon the lapse of a policy and, in either case, receive prompt reimbursement from the Association.

ARTICLE XIX

GENERAL PROVISIONS

Section 1. Notice. Any notice required to be sent to any Member or Owner under the provisions of this Declaration shall be deemed to have been properly sent when personally delivered or mailed, postpaid, to the last known address of the person who appears as Member or Owner on the records of the Association at the time of such mailing.

Section 2. Enforcement. Without limiting the generality of Article XVIII, enforcement of these covenants and restrictions shall be accomplished by any proceeding at law or in equity against any person or persons violating or attempting to violate any covenant or restriction, either to restrain violation or to recover damages, and against the Lots to enforce any lien created by these covenants; and failure to enforce any covenant or restriction herein contained shall in no event be deemed a waiver of the right to do so thereafter.

Section 3. Interpretation. The Article and Section headings have been inserted for convenience only, and shall not be considered or referred to in resolving questions and interpretation or construction. Unless the context requires a contrary construction, the singular shall include the plural and the plural the singular, and the masculine, feminine and neuter genders shall each include the others.

Section 4. Severability. Invalidation of any one of these covenants or restrictions or any part, clause or word hereof, or the application thereof in specific circumstances, by judgment or court order shall not affect any other provisions or applications in other circumstances, all of which shall remain in full force and effect.

Section 5. Effective Date. This Declaration shall become effective upon its recordation in the Public Records of the County.

Section 6. Conflict. This Declaration shall take precedence over conflicting provisions in the Articles of Incorporation and By-Laws of the Association and said Articles shall take precedence over the By-Laws and any rules hereinafter promulgated.

Section 7. Cooperation. Each Owner, by acceptance of a deed therefore or other conveyance thereof, whether or not it shall be so expressed in such deed or other conveyance, shall be deemed to covenant and agree, to cooperate in, and support, any and all zoning, administrative, governmental and/or quasi-governmental filings, applications, requests, submissions and other actions necessary or desired for development and/or improvement of the Property, including, without limitation, signing any required applications, plats, etc. as the owner of any portion of the Property owned or controlled thereby when necessary or requested.

Section 8. Easements. Should the intended creation of any easement provided for in this Declaration fail by reason of the fact that at the time of creation there may be no grantee in being having the capacity to take and hold such easement, then any such grant of easement deemed not to have been so created shall nevertheless be considered as having been granted directly to the Association as agent for such intended grantees for the purpose of allowing the original party or parties to whom the easements were originally intended to have been granted the benefit of such easement and the Owners hereby designate the Declarant and the Association (or either of them) as their lawful attorney-in-fact to execute any instrument on such Owners' behalf as may hereafter be required or deemed necessary for the purpose of later creating such easement as it was intended to have been created herein. All parties using easements granted in this Declaration shall use reasonable efforts to minimize interference with all other permitted uses of the easements and the property subject thereto and shall restore any damage to such property caused in the exercise of any rights granted in any such easement.

Section 9. No Public Right or Dedication. Nothing contained in this Declaration shall be deemed to be a gift or dedication of all or any part of the Common Property to the public, or for any public use.

Section 10. Constructive Notice and Acceptance. Every person who owns, occupies or acquires any right, title, estate or interest in or to any Lot, shall be conclusively deemed to have consented and agreed to every limitation, restriction, easement, reservation, condition, lien and covenant contained herein, whether or not any reference hereto is contained in the instrument by which such person acquired an interest in such Lot.

Section 11. Execution of Documents Required by Local Government. The Declarant's plan for the development of Villages of Valencia may require from time to time the execution of certain documents required by St. Johns County, Florida. To the extent that said documents require the joinder of any or all Owners in Villages of Valencia, each of said Owners, by virtue of his acceptance of a deed to his Lot, does irrevocably give and grant to the Declarant, or any of its officers individually, full power of attorney to execute said documents as his agent and in his place and stead.

ARTICLE XX

DISCLAIMERS

Section 1. Disclaimer of Representations or Warranties. EXCEPT AS EXPRESSLY PROVIDED IN THIS DECLARATION, NO REPRESENTATION OR WARRANTY OF ANY KIND, WHETHER EXPRESS OR IMPLIED, HAS BEEN GIVEN OR MADE BY DECLARANT OR ITS AGENTS OR EMPLOYEES IN CONNECTION WITH THE PROPERTY, ITS PHYSICAL CONDITION, ZONING, COMPLIANCE WITH APPLICABLE LAWS, MERCHANTABILITY,

HABITABILITY, FITNESS FOR A PARTICULAR PURPOSE, OR IN CONNECTION WITH THE SUBDIVISION, SALE, OPERATION, MAINTENANCE, COST OF MAINTENANCE, TAXES OR REGULATION THEREOF. IF ANY SUCH WARRANTY CANNOT BE DISCLAIMED, AND AS TO ANY CLAIMS WHICH CAN BE MADE AS TO THE AFORESAID MATTERS, ALL INCIDENTAL AND CONSEQUENTIAL DAMAGES ARISING THEREFROM ARE HEREBY DISCLAIMED.

Section 2. General. Notwithstanding anything contained herein or in the Articles, bylaws and rules and regulations of the Association or any other document governing or binding the Association, Declarant or the Property (collectively, the "constituent documents"), neither the Association nor the Declarant shall be liable or responsible for, or in any manner a guarantor or insurer of, the health, safety or welfare of any Owner, occupant or user of any portion of the Property including, without limitation, residents and their families, agents, employees, contractors, guests or invitees, or for any property of any such persons. Without limiting the generality of the foregoing:

(a) it is the express intent of the constituent documents that the various provisions thereof which are enforceable by the Association or Declarant or which govern the uses of the Property, have been written, and are to be interpreted and enforced, for the sole purpose of enhancing and maintaining the enjoyment of the Property and the value thereof;

(b) the Association is not empowered, nor has been created, to act as an entity which enforces or ensures compliance with the laws of the United States, State of Florida, St. Johns County or any other jurisdiction, or prevents tortious activities; and

(c) any provisions of the constituent documents setting forth the uses of assessments which relate to health, safety and/or welfare shall be interpreted and applied only as limitations on the uses of assessment funds and not as creating a duty of the Association to protect or further the health, safety or welfare of any person(s), even if assessment funds are chosen to be used for such reason.

Each Owner (by virtue of its, his or her acceptance of title to its, his or her Lot) and each other person having an interest in or lien upon, or making any use of, any portion of the Property (by virtue of accepting such interest or lien or making such uses) shall be bound by this Article XIX and shall be deemed to have automatically waived any and all rights, claims, demands and causes of action against the Association or Declarant and arising from or connected with any matter for which the liability of the Association or Declarant has been disclaimed in this Article or in this Declaration generally.

As used in this Article XX, the words "Association" and "Declarant" shall each include within their meanings all of the respective directors, officers, committees and board members, employees, agents, contractors (including without limitation management companies), and successors and assigns of each.

[remainder of this page left intentionally blank]

IN WITNESS WHEREOF, Declarant has executed this Declaration on the day and year first above written.

Signed, sealed and delivered in the presence of:

J. B. Daves
Print Name: J. BEAUFORD DAVES

Tim Calderala
Print Name: Tim Calderala

DECLARANT:


Woodside Valencia, LLC,
a Florida limited liability company

By: Glenn R. Layton
Name: Glenn R. Layton
Title: Manager

(COMPANY SEAL)

STATE OF FLORIDA
COUNTY OF DUVAL

The foregoing instrument was acknowledged before me this 17th day of July 2007, by Glenn R. Layton, the Manager of **Woodside Valencia, LLC**, a Florida limited liability company, on behalf of the company. He is personally known to me or has produced _____ as identification.



Nora Williams
Name: Nora Williams
Title: Notary Public
My Commission Expires: _____

EXHIBIT "A"
Property

All lands within the following plats:

Villages of Valencia, Phase 1, as recorded in Map Book 60, Pages 81 thru 86, inclusive, of the Public Records of St. Johns County, Florida; and

Villages of Valencia, Phase 2A and 3A, as recorded in Map Book 61, Pages 94 thru 97, inclusive, of the Public Records of St. Johns County, Florida.

EXHIBIT "B"
ARTICLES
[Insert Articles of Incorporation of Association]

F:\DOCS\CJH\Woodside\Villages of Valencia\CC&Rs and Homeowners Association\Covenants and Restrictions (revised 7.14.2007) Final without tracking.DOC



April 5, 2007

FLORIDA DEPARTMENT OF STATE
Division of Corporations

VILLAGES OF VALENCIA HOMEOWNERS ASSOCIATION, INC.
5022 GATE PARKWAY
SUITE 200
JACKSONVILLE, FL 32256

The Articles of Incorporation for VILLAGES OF VALENCIA HOMEOWNERS ASSOCIATION, INC. were filed on April 4, 2007, and assigned document number N07000003490. Please refer to this number whenever corresponding with this office.

Enclosed is the certification requested. To be official, the certification for a certified copy must be attached to the original document that was electronically submitted and filed under FAX audit number H07000087450.

A corporation annual report/uniform business report will be due this office between January 1 and May 1 of the year following the calendar year of the file/effective date year. A Federal Employer Identification (FEI) number will be required before this report can be filed. Please apply NOW with the Internal Revenue Service by calling 1-800-829-3676 and requesting form SS-4 or by going to their website at www.irs.ustreas.gov.

Please be aware if the corporate address changes, it is the responsibility of the corporation to notify this office.

Should you have questions regarding corporations, please contact this office at the address given below.

Loria Poole
Document Specialist
New Filings Section
Division of Corporations

Letter Number: 707A00023152

P.O BOX 6327 - Tallahassee, Florida 32314

State of Florida



Department of State

I certify from the records of this office that VILLAGES OF VALENCIA HOMEOWNERS ASSOCIATION, INC. is a corporation organized under the laws of the State of Florida, filed on April 4, 2007.

The document number of this corporation is N07000003490.

I further certify that said corporation has paid all fees due this office through December 31, 2007, and its status is active.

I further certify that said corporation has not filed Articles of Dissolution.

I further certify that this is an electronically transmitted certificate authorized by section 15.16, Florida Statutes, and authenticated by the code, 707A00023152-040507-N07000003490-1/1, noted below.

Authentication Code: 707A00023152-040507-N07000003490-1/1

Given under my hand and the Great Seal of the State of Florida, at Tallahassee, the Capital, this the Fifth day of April, 2007



Kurt S. Browning
Secretary of State

ARTICLES OF INCORPORATION

OF

VILLAGES OF VALENCIA HOMEOWNERS ASSOCIATION, INC.

In compliance with the requirements of Florida Statutes, Chapter 617, the undersigned incorporator has executed, adopted and caused to be delivered for filing these Articles of Incorporation for the purpose of forming a corporation not for profit and does hereby certify:

ARTICLE I

NAME OF CORPORATION

The name of the corporation is VILLAGES OF VALENCIA HOMEOWNERS ASSOCIATION, INC. (hereinafter called the "Association").

ARTICLE II

PRINCIPAL OFFICE OF THE ASSOCIATION

The principal place of business and the mailing address of the Association is located at 5022 Gate Parkway, Suite 200, Jacksonville, Florida 32256.

ARTICLE III

REGISTERED OFFICE AND REGISTERED AGENT

The street address of the registered office of the Association is 5022 Gate Parkway, Suite 200, Jacksonville, Florida 32256, and the name of the initial registered agent to accept service of process within the State of Florida at that address is Jonathan D. Wardle.

ARTICLE IV

DEFINITIONS

Unless otherwise provided herein to the contrary, all terms used in these Articles shall have the same definitions and meanings as those set forth in that certain Declaration of Covenants, Conditions and Restrictions for Villages of Valencia recorded or to be recorded in the Public Records of St. Johns County, Florida, as it may from time to time be amended (hereinafter called the "Declaration").

ARTICLE V

PURPOSE AND POWERS OF THE ASSOCIATION

The Association does not contemplate pecuniary gain or profit to the Members thereof. The Association shall not pay dividends and no part of any income of the Association shall be distributed to its Members, directors or officers. The Association shall have all the powers of a

F:\DOCS\CIRW\Woodside\Villages of Valencia\Homeowners
Association\HOA_Articles (draft 1.11.06).DOC

non-profit corporation organized under the laws of the State of Florida, subject only to such limitations upon the exercise of such powers as are expressly set forth in these Articles, the Bylaws, or the Declaration. The Association shall have the power and duty to do any and all lawful things which may be authorized, assigned, required or permitted to be done by the Declaration, these Articles or the Bylaws, and to do and perform any and all acts which may be necessary or proper for, or incidental to, the exercise of any of the duties or powers of the Association for the benefit of the Owners and for the maintenance, operation and improvement of the Property and Areas of Common Responsibility. Except to the extent maintenance of any portion of the Master Surface Water Management System has been assumed by any governmental authority, the Association shall operate, maintain and manage the Surface Water Management System Facilities in a manner consistent with the permit therefor issued by the District and in accordance with applicable District rules. The Association shall levy and collect adequate assessments against Members of the Association for the costs of operation, maintenance and management of the Surface Water Management System Facilities.

ARTICLE VI

MEMBERSHIP

Section 1. Members. Every person or entity who is a record Owner of a fee interest in any Lot in the Property shall be a Member of the Association. Declarant shall also be a Member for so long as Declarant owns any portion of the Property. Notwithstanding anything else to the contrary set forth in this Article, any such person or entity who holds such interest merely as security for the performance of an obligation shall not be a Member of the Association. The Association membership of each Owner (other than Declarant) shall be appurtenant to and may not be separated from the Lot giving rise to such membership, and shall not be transferred except upon the transfer of title to said Lot and then only to the transferee of title thereto. Any prohibited separate transfer shall be void. Any transfer of title to a Lot shall operate automatically to transfer the membership in the Association appurtenant thereto to the new Owner thereof.

Section 2. Classes. The Association shall have two (2) classes of voting membership:

(a) Class "A". Class "A" Members shall be all Owners, with the exception of Declarant for so long as Declarant retains Class "B" voting rights. Each Class "A" Member shall have one (1) vote for each Lot owned by that Member.

(b) Class "B". The sole Class "B" Member shall be Declarant. Declarant shall be entitled to three (3) votes for each Lot in the Property owned by Declarant, plus three (3) votes for each potential subdivision lot that has not yet been annexed but which could be developed upon the lands eligible for annexation to the Property under the terms of the Declaration. Upon the execution of these Articles of Incorporation, Declarant shall have One Thousand Three Hundred Fifty (1,350) Class "B" votes representing three (3) votes for each of the Eighty Four (84) Lots in the Phase 1 Property, plus three (3) votes for each of the Three Hundred Sixty Six (366) potential residential subdivision lots not yet included in the Property but which could be developed upon the lands described on Exhibit "A" and annexed to the Property.

In all, Declarant expects but shall not be required to develop and submit a total of Four Hundred Fifty (450) residential lots to this Declaration and to the jurisdiction of the Association. In the event Declarant elects at any time or from time to time, for any reason whatsoever, not to develop and annex any one or more of the Three Hundred Sixty Six (366) potential subdivision lots not included in the Phase 1 Property, then Declarant will give written notice to the Association of that election and Declarant's Class "B" votes shall be reduced by three (3) votes for each one of the potential residential subdivision lots so excluded from eligibility for annexation by Declarant.

(c) Termination of Class "B" Membership. As each Lot in the Property is conveyed by Declarant to a Class "A" Member, Declarant's votes for that Lot shall lapse. The Class "B" membership shall terminate and become converted to Class "A" membership upon the earlier of the following:

- (i) When the total outstanding Class "A" votes in the Association equals or exceeds the total outstanding Class "B" votes; or
- (ii) Ten (10) years from the date of recording the Declaration; or
- (iii) At such earlier time as Declarant, in its discretion, may so elect.

Upon the happening of any one of these events, Declarant shall call a special meeting of the Members to advise of the termination of Class "B" membership.

Section 3. Multiple Owners. Each vote in the Association must be cast as a single vote, and fractional votes shall not be allowed. If joint or multiple Owners are unable to agree among themselves as to how their vote is to be cast, or if more than one (1) Class "A" vote is cast for any Lot, none of the votes for that Lot shall be counted. If any Owner casts a vote on behalf of a Lot, it shall be conclusively presumed that Owner was acting with the authority and consent of all other Owners of that Lot. If more than one Class "A" vote is cast for a particular Lot, none of said votes shall be counted and said votes shall be deemed void.

ARTICLE VII

BOARD OF DIRECTORS

The affairs of this Association shall be managed and administered by a Board of Directors consisting of three (3), five (5), or seven (7) members. Initially, the Board shall consist of three (3) members, with the number in subsequent years to be determined by the members of the Board; provided that there shall always be an odd number of directorships created. The number of directors may be changed by amendment to the Bylaws of the Association. The names and addresses of persons who are to act in the capacity of director until appointment or election of their successors are:

NAME

ADDRESS

Jonathan D. Wardle	5022 Gate Parkway, Suite 200 Jacksonville, Florida 32256
Glenn R. Layton	5022 Gate Parkway, Suite 200 Jacksonville, Florida 32256
J. Bradford Davis	5022 Gate Parkway, Suite 200 Jacksonville, Florida 32256

Any other provision of this Article VII to the contrary notwithstanding, Owners other than Declarant shall be entitled to elect at least a majority of the members of the Board of Directors not later than three (3) months after ninety percent (90%) of the Lots for all phases of Villages of Valencia that will ultimately be operated by the Association have been conveyed to Owners. Until then, Declarant shall be entitled to appoint all members of the Board of Directors. Thereafter, Declarant shall be entitled to elect at least one member of the Board of Directors as long as Declarant holds for sale in the ordinary course of business at least five percent (5%) of the Lots in all phases of Villages of Valencia. After Declarant relinquishes control of the Association, Declarant may exercise the right to vote any Declarant-owned voting interests in the same manner as any other Owner, except for purposes of reacquiring control of the Association or selecting the majority of the members of the Board of Directors. Interim vacancies in the Board of Directors shall be filled by Declarant until Declarant has no authority to appoint Directors and thereafter by the majority of the remaining Directors, and any such appointed Director shall serve for the remaining term of his predecessor. After Declarant relinquishes its right to appoint the Board of Directors, the Members shall elect the directors by majority vote, for staggered terms of three (3) years each. To create the staggered terms, one post shall become vacant in one (1) year and a successor director shall be elected. The second post shall be deemed vacant at the end of the second year, and a successor director shall be elected. The third post shall be deemed vacant at the end of the third year, and a successor director shall be elected. All successor directors shall serve for terms of three (3) years each. In the event that the number of people comprising the Board of Directors is changed, such change in number shall be implemented in such a manner as to have as nearly equal in number as possible the number of directors whose terms expire in any given year.

ARTICLE VIII

OFFICERS

The day-to-day affairs of the Association shall be administered, subject to the direction and authority of the Board of Directors, by the officers of the Association, which may include a President, Vice President, Secretary and Treasurer and such other officers as permitted by the Bylaws. The officers shall be appointed by the Board of Directors and they shall serve at the pleasure of the Board of Directors. The names and addresses of the officers who shall serve until their successors are designated by the Board of Directors are as follows:

<u>NAME</u>		<u>ADDRESS</u>
President:	Jonathan D. Wardle	5022 Gate Parkway, Suite 200 Jacksonville, Florida 32256
Vice President:	Glenn R. Layton	5022 Gate Parkway, Suite 200 Jacksonville, Florida 32256
Secretary:	J. Bradford Davis	5022 Gate Parkway, Suite 200 Jacksonville, Florida 32256
Treasurer:	J. Bradford Davis	5022 Gate Parkway, Suite 200 Jacksonville, Florida 32256

ARTICLE IX

DURATION

The Association shall commence to exist upon the filing of these Articles with the Florida Department of State, and the Association shall thereafter exist in perpetuity.

ARTICLE X

AMENDMENTS

Amendments to these Articles shall be proposed and adopted in the following manner:

Section 1. Notice. Notice of a proposed amendment shall be included in the notice of any meeting at which the proposed amendment is to be considered and shall be otherwise given in the time and manner provided in Chapter 617, Florida Statutes. Such notice shall contain the proposed amendment or a summary of the changes to be affected thereby.

Section 2. Adoption. Amendments shall be proposed and adopted in the manner provided in Chapter 617, Florida Statutes. Subject to the terms of Articles XIV, any amendment to these Articles of Incorporation shall require the assent of two thirds (2/3) of the votes of the entire membership without regard to class.

Section 3. Recording. A copy of each amendment shall be filed with the Secretary of State pursuant to the provisions of applicable Florida law, and a copy certified by the Secretary of State shall be recorded in the public records of St. Johns County, Florida with an identification on the first page thereof of the book and page of said public records where the Declaration was recorded.

Section 4. Limitations. No amendment shall be made that is in conflict with the Declaration.

ARTICLE XI

BYLAWS

The Bylaws of the Association shall be adopted by the Board of Directors and may be altered, amended, or rescinded in the manner provided in the Bylaws.

ARTICLE XII

INDEMNIFICATION OF OFFICERS AND DIRECTORS

Section 1. The Association shall defend, indemnify and hold harmless any person of the Association who is made a party or is threatened to be made a party to any threatened, pending, or contemplated action, suit or proceedings, whether civil, criminal, administrative, or investigative, by reason of the fact that he is or was a director, officer, committee member, employee or agent of the Association:

(a) From and against expenses (including reasonable attorneys' fees for pretrial, trial, or appellate proceedings), judgments, fines, and amounts paid in settlement actually and reasonably incurred by him in connection with an action, suit, or proceeding (other than one by or in the right of the Association), if he acted in good faith, and, with respect to any criminal action or proceedings, he had no reasonable cause to believe his conduct was unlawful; and

(b) From and against expenses (including reasonable attorneys' fees for pretrial, trial, or appellate proceedings) actually and reasonably incurred by him in connection with the defense or settlement of an action or suit by or in the right of the Association, if he acted in good faith.

Section 2. The termination of any action, suit, or proceeding by judgment, order, settlement, conviction, or upon a plea of nolo contendere or its equivalent, shall not, of itself, create a presumption that the person did not act in good faith, or, with respect to any criminal action or proceeding, that such person had reasonable cause to believe that his conduct was unlawful.

Section 3. Notwithstanding any other provision hereof to the contrary, no indemnification shall be made in respect of any claim, issue, or matter as to which such person shall have been adjudged to be liable for gross negligence or misconduct in the performance of his duty to the Association.

Section 4. Any indemnification under Section 1 (unless ordered by a court) shall be made by the Association only as authorized in the specific case upon a determination that indemnification of the director or officer, committee member, employee or agent is proper in the circumstances because he has met the applicable standard of conduct set forth in Section 1. Such determination shall be made (a) by the Board of Directors by a majority vote of a quorum consisting of Directors who were not parties to such action, suit, or proceeding, or (b) if such quorum is not obtainable, or even if obtainable and a quorum of disinterested Directors so directs, by a majority vote of Members of the Association.

Section 5. Expenses incurred in defending a civil or criminal action, suit, or proceeding shall be paid by the Association from time to time as incurred rather than only after the final disposition of such action, suit, or proceeding. Payment of such expenses shall be authorized by the Board of Directors in each specific case only after receipt by the Association of an undertaking by or on behalf of the director or officer to repay such amounts if it shall later develop that he is not entitled to be indemnified by the Association.

Section 6. The indemnification provided by this Article shall not be deemed exclusive of any other rights to which the Association's directors, officers, committee members, employees or agents may be entitled under the Association's bylaws, agreement, vote of Members or disinterested directors, or otherwise, both as to actions in their official capabilities and as to action in another capacity while holding such offices or positions, and shall continue as to a person who has ceased to be a director, officer, committee member, agent or employee and shall inure to the benefit of the heirs, executors and administrators of such a person.

Section 7. Notwithstanding the foregoing provisions, indemnification provided under this Article shall not include indemnification for any action of a director, officer, committee member, agent or employee of the Association for which indemnification is deemed to be against public policy. In the event that indemnification provided under this Article is deemed to be against public policy, such an event shall not invalidate or affect any other right or indemnification herein provided.

Section 8. The Association shall have the power, but shall not be obligated, to purchase and maintain indemnification insurance to provide coverage for any liability asserted against any director, officer, committee member, agent or employee of the Association in any of his capacities as described in Section 1, whether or not the Association would have the power to indemnify him or her under this Article.

Section 9. Any person requesting indemnification shall first look to any insurance maintained by the Association for indemnification against expenses (including attorneys' fees), judgments, fines, and amounts paid in settlement (as described above). The Association shall be obligated to indemnify such person (if entitled to indemnification by the Association) only to the extent such insurance does not indemnify such person. In the event that any expenses, judgments, fines, or amounts paid in settlement are paid pursuant to insurance maintained by such Association, the Association shall have no obligation to reimburse the insurance company.

ARTICLE XIII

INCONSISTENCY

In the event of any inconsistency between the terms and provisions contained in the Declaration and those contained in these Articles of Incorporation, the terms and provisions of the Declaration shall prevail.

ARTICLE XIV
REQUIRED APPROVALS


Notwithstanding anything in these Articles to the contrary, as long as there exists a Class "B" membership, if any one or more of HUD, FHA or VA requires approval or consent by it or them to annexation of additional property, any merger or consolidation involving the Association, the placing of any mortgage lien on the Common Property, dedication to the public of any Common Property, any amendment of the Declaration or these Articles, or dissolution of the Association, by any one or more of said agencies as a condition of making, insuring or purchasing loans on Dwellings in the Property, and any such loan has been approved, insured or purchased by the applicable agency at the time of the proposed annexation, merger, consolidation, mortgaging, dedication, amendment or dissolution, then the required consent or approval shall be obtained. In addition, in the event of termination, dissolution or final liquidation of the Association, the responsibility for the operation and maintenance of the Surface Water Management System Facilities must be transferred to and accepted by an entity which would comply with Section 40C-42.027, F.A.C., and be approved by the St. Johns River Water Management District prior to such termination, dissolution or liquidation.

ARTICLE XV
INCORPORATOR

The name and street address of the sole incorporator to these Articles of Incorporation is as follows:

Jonathan D. Wardle
5022 Gate Parkway, Suite 200
Jacksonville, Florida 32256

IN WITNESS WHEREOF, for the purpose of forming this corporation under the laws of the State of Florida, the undersigned, constituting the sole incorporator of this Association, has executed these Articles of Incorporation this 2nd day of April, 2007.




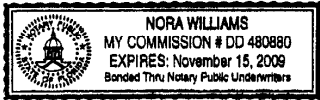
Name: Jonathan D. Wardle
Incorporator and Registered Agent

STATE OF FLORIDA

COUNTY OF DUVAL

The foregoing Articles of Incorporation were acknowledged before me this 2nd day of April, 2007, by Jonathan D. Wardle, who is personally known to me.


NOTARY PUBLIC
Print Name: Nora Williams
My Commission Expires: Nov. 15, 2009



**CERTIFICATE DESIGNATING REGISTERED AGENT FOR
SERVICE OF PROCESS**


Pursuant to Chapters 48 and 617, Florida Statutes, the following is submitted in compliance with said Acts.

VILLAGES OF VALENCIA HOMEOWNERS ASSOCIATION, INC., desiring to organize as a corporation under the laws of the State of Florida, with its registered office at 5022 Gate Parkway, Suite 200, Jacksonville, Florida 32256, has named Jonathan D. Wardle, located at the above-registered office, as its Registered Agent to accept service of process within this State.

ACKNOWLEDGMENT:

Having been named to accept service of process for the above-stated corporation at the place designated in this Certificate, I hereby accept to act in this capacity and agree to comply with the provisions of said Acts relative to keeping open said office.

Registered Agent:



Name: Jonathan D. Wardle

Dated: April 2, 2007

EXHIBIT A
(Page 1 of 5)

(PARCEL A)

A PORTION OF GOVERNMENT LOTS 1, 2 AND 3, SECTION 17, TOWNSHIP 8 SOUTH, RANGE 30 EAST, ST. JOHNS COUNTY, FLORIDA BEING MORE PARTICULARLY DESCRIBED AS FOLLOWS:

BEGIN AT THE SOUTHEAST CORNER OF SECTION 17, TOWNSHIP 8 SOUTH, RANGE 30 EAST, ST. JOHNS COUNTY, FLORIDA; THENCE ALONG THE SOUTH LINE OF SECTION 17 SOUTH 89°30'32" WEST, 2230.62 FEET TO A COMMON POINT OF SECTION 17 AND 18, TOWNSHIP 8 SOUTH, RANGE 30 EAST, ST. JOHNS COUNTY, FLORIDA; THENCE ALONG THE WEST LINE OF THE AFORESAID SECTION 17, NORTH 01°31'29" WEST, 1360.11 FEET TO THE SOUTHEAST CORNER OF LANDS DESCRIBED IN O.R.B. 813, PAGE 1566, SAID POINT ALSO BEING ON THE NORTH LINE OF GOVERNMENT LOT 3; THENCE NORTH 87°07'28" EAST, 655.16 FEET TO A POINT ON THE WEST LINE OF TURTLE CROSSING AS SHOWN ON THE PLAT RECORDED IN MAP BOOK 36, PAGES 61-64 OF THE CURRENT PUBLIC RECORDS OF ST. JOHNS COUNTY, FLORIDA; THENCE ALONG THE AFORESAID WEST LINE SOUTH 18°12'43" EAST, 113.23 FEET TO THE SOUTHWEST CORNER OF AFORESAID TURTLE CROSSING; THENCE ALONG THE SOUTH LINE OF THE AFORESAID TURTLE CROSSING NORTH 89°11'48" EAST, 786.14 FEET TO THE SOUTHEAST CORNER OF TURTLE CROSSING AS SHOWN ON THE PLAT RECORDED IN MAP BOOK 36, PAGES 61-64 OF THE CURRENT PUBLIC RECORDS OF ST. JOHNS COUNTY, FLORIDA; THENCE ALONG THE EAST LINE OF TURTLE CROSSING NORTH 18°12'52" WEST, 1364.86 FEET TO THE NORTHEAST CORNER OF THE AFORESAID TURTLE CROSSING; THENCE ALONG THE NORTH LINE OF THE AFORESAID TURTLE CROSSING SOUTH 89°25'01" WEST, 52.40 FEET TO THE SOUTHEAST CORNER OF CAPTAIN'S POINTE AS SHOWN ON THE PLAT RECORDED IN MAP BOOK 19, PAGES 61-62 OF THE CURRENT PUBLIC RECORDS OF ST. JOHNS COUNTY, FLORIDA; THENCE ALONG THE EAST LINE OF AFORESAID CAPTAIN'S POINTE NORTH 18°12'36" WEST, 1192.40 FEET TO THE NORTHEAST CORNER OF THE AFORESAID CAPTAIN'S POINTE, SAID POINT ALSO LYING ON THE NORTH LINE OF SECTION 17, TOWNSHIP 8 SOUTH, RANGE 30 EAST, ST. JOHNS COUNTY, FLORIDA; THENCE ALONG THE AFORESAID NORTH LINE OF SECTION 17, NORTH 89°10'23" EAST, 1840.49 FEET TO THE NORTHWEST CORNER OF ST. AUGUSTINE SHORES UNIT 6 AS SHOWN ON THE PLAT RECORDED IN MAP BOOK 14, PAGES 40-46 OF THE CURRENT PUBLIC RECORDS OF ST. JOHNS COUNTY, FLORIDA, SAID POINT ALSO BEING THE NORTHEAST CORNER OF THE AFORESAID SECTION 17; THENCE ALONG THE EAST LINE OF THE AFORESAID SECTION 17, ALSO BEING THE WEST LINE OF THE AFORESAID ST. AUGUSTINE SHORES UNIT 6, SOUTH 00°38'33" EAST, 4648.98 FEET TO THE POINT OF BEGINNING.

CONTAINING 149.87 ACRES, MORE OR LESS

SAID LANDS SITUATED, LYING AND BEING IN ST. JOHNS COUNTY, FLORIDA

Together with: (PARCEL B)

A PORTION OF GOVERNMENT LOT 2, SECTIONS 17, TOWNSHIP 8 SOUTH, RANGE 30 EAST, ST. JOHNS COUNTY, FLORIDA BEING MORE PARTICULARLY DESCRIBED AS FOLLOWS:

BEGIN AT THE NORTHWEST CORNER OF TURTLE CROSSING AS SHOWN ON THE PLAT RECORDED IN MAP BOOK 36, PAGES 61-64 OF THE CURRENT PUBLIC RECORDS OF ST. JOHNS COUNTY, FLORIDA, THENCE ALONG THE WEST LINE OF THE AFORESAID TURTLE CROSSING SOUTH 18°12'43" EAST, 1251.72 FEET TO THE SOUTH LINE OF THE AFORESAID GOVERNMENT LOT 2; THENCE ALONG THE SOUTH LINE OF THE AFORESAID GOVERNMENT LOT 2 SOUTH 87°07'28" WEST, 655.16 FEET TO THE SOUTHEAST CORNER OF LANDS DESCRIBED IN O.R.B. 813, PAGE 1566 OF THE CURRENT PUBLIC RECORDS OF ST. JOHNS COUNTY, FLORIDA; THENCE ALONG THE EAST LINE OF LANDS DESCRIBED IN O.R.B. 813, PAGE 1566, O.R.B. 261, PAGE 67 AND O.R.B. 870, PAGE 1244 OF THE CURRENT PUBLIC RECORDS OF SAID COUNTY NORTH 02°53'06" WEST, 1218.89 FEET TO THE SOUTHWEST CORNER OF CAPTAIN'S POINTE AS SHOWN ON THE PLAT RECORDED IN MAP BOOK 19, PAGES 61 AND 62 OF THE CURRENT PUBLIC RECORDS OF SAID COUNTY; THENCE ALONG THE SOUTH LINE OF THE AFORESAID CAPTAIN'S POINTE NORTH 89°11'54" EAST, 324.51 FEET TO THE POINT OF BEGINNING.

CONTAINING 13.62 ACRES, MORE OR LESS

SAID LANDS SITUATED, LYING AND BEING IN ST. JOHNS COUNTY, FLORIDA

{JA248207;1}

EXHIBIT A
(Page 2 of 5)

EXHIBIT A
Legal Description of Property
COPY

PARCEL A:

ALL OF GOVERNMENT LOT 14, SECTION 18, TOWNSHIP 8 SOUTH, RANGE 30 EAST, ST. JOHNS COUNTY, FLORIDA BEING MORE PARTICULARLY DESCRIBED AS FOLLOWS:

BEGIN AT THE SOUTHEAST CORNER OF SECTION 18, TOWNSHIP 8 SOUTH, RANGE 30 EAST, ST. JOHNS COUNTY, FLORIDA, THENCE ALONG THE SOUTH LINE OF THE AFORESAID SECTION 18, SOUTH 88°56'06" WEST, 1,305.36 FEET TO THE SOUTHWEST CORNER OF GOVERNMENT LOT 14, ALSO BEING THE SOUTHEAST CORNER OF MOULTRIE HEIGHTS AS SHOWN THE ON PLAT RECORDED IN MAP BOOK 4, PAGE 51 OF THE CURRENT PUBLIC RECORDS OF ST. JOHNS COUNTY, FLORIDA, THENCE ALONG THE WEST LINE OF GOVERNMENT LOT 14, NORTH 00°32'52" WEST, 1319.57 FEET TO THE NORTHEAST CORNER OF AFORESAID MOULTRIE HEIGHTS; THENCE NORTH 87°07'28" EAST, 1,283.18 FEET TO THE SOUTHEAST CORNER OF LANDS DESCRIBED IN OFFICIAL RECORDS BOOK 813, PAGE 1566 OF THE CURRENT PUBLIC RECORDS OF SAID COUNTY, SAID POINT ALSO LYING ON THE EAST LINE OF THE AFORESAID SECTION 18; THENCE ALONG THE EAST LINE OF THE AFORESAID SECTION 18, SOUTH 01°31'29" EAST, 1,360.11 FEET TO THE POINT OF BEGINNING.

PARCEL B:

A PORTION OF TRACT D, ST. AUGUSTINE SHORES UNIT TWO RECORDED IN PLAT BOOK 11, PAGES 95 THROUGH 106, OF THE PUBLIC RECORDS OF ST. JOHNS COUNTY, FLORIDA, DESCRIBED AS FOLLOWS:

BEGIN AT THE NORTHWEST CORNER OF TRACT "D", THENCE RUN SOUTH 00°46'29" EAST, ALONG THE WESTERLY BOUNDARY THEREOF, FOR A DISTANCE OF 33.00 FEET, THENCE RUN NORTH 44°04'26" SECONDS EAST FOR A DISTANCE OF 46.79 FEET TO A POINT ON THE NORTH BOUNDARY LINE OF SAID TRACT "D"; THENCE RUN SOUTH 88°55'21" SECONDS WEST, ALONG THE NORTH BOUNDARY LINE THEREOF; FOR A DISTANCE OF 33.00 FEET TO THE POINT OF BEGINNING.

{JA247541.1}

EXHIBIT A
(Page 3 of 5)

PARCEL C:

A parcel of land, being a portion of TRACT "M", (Utility Site), REPLAT OF ST. AUGUSTINE SHORES UNIT TWO, as shown on the plat thereof, recorded in Map Book 13, pages 114 through 124 of the Public Records of St. Johns County, Florida, said parcel of land being more particularly described as follows:

For a POINT OF REFERENCE, COMMENCE at the Northeast corner of said TRACT "M", (Utility Site), the same being the Northwest corner of TRACT "L", (Park Site), as shown on the aforesaid plat, and run thence South 88°55'22" West, along the North line of said TRACT "M", (Utility Site), and also being the North line of the Peter Miranda Grant, Section 41, Township 8 South, Range 30 East, (and also being the South line of Section 18, Township 8 South, Range 30 East), a distance of 527.28 feet, to the Northwest corner of those lands described and recorded in that County Deed recorded in Official Records Book 1281, page 1676 of the Public Records of said St. Johns County, Florida, and the POINT OF BEGINNING.

From the POINT OF BEGINNING thus described, continue South 88°55'22" West, along the North line of said TRACT "M", (Utility Site), and also being the North line of the Peter Miranda Grant, Section 41, Township 8 South, Range 30 East, (and also being the South line of Section 18, Township 8 South, Range 30 East), a distance of 291.10 feet, to a point on the North line of said TRACT "M", (Utility Site) (said point also being the most northeasterly corner of that portion of Tract "D", St. Augustine Shores, Unit Two, Map Book 11, Pages 95 through 106 (inclusive) of the public records of St. Johns County, Florida, as described in Official Records Book 2342, page 1244 of the public records of St. Johns County, Florida; run thence South 44°04'26" West, along the Northwestern line of said TRACT "M" (Utility Site), and the southeasterly line of the aforementioned portion of said Tract "D", a distance of 46.79 feet, to a point, on the West line of said REPLAT OF ST. AUGUSTINE SHORES UNIT TWO, (and also being the West line of TRACT "M", (Utility Site); run thence South 00°46'29" East, along the West line of said REPLAT OF ST. AUGUSTINE SHORES UNIT TWO, a distance of 15.08 feet, to a point lying on the Westerly line of the aforesaid plat of REPLAT OF ST. AUGUSTINE SHORES UNIT TWO (said point also being at the intersection of the Southerly Right of Way line of Watson Road (an 80 foot Right of Way as now established) as shown on the plat of Camelot Village as recorded in Map Book 54, Page 1 of the public records of St. Johns County, Florida with the westerly line of the aforesaid plat of REPLAT OF ST. AUGUSTINE SHORES UNIT TWO); said point also being on the arc of a curve leading Northeasterly; run thence Northeasterly, along and around the arc of said curve, being concave Northerly, and having a radius of 300.00 feet, through a central angle of 09°37'39" to the left, an arc distance of 50.41 feet, to the Point of Reverse Curvature, of a curve continuing Northeasterly, last said arc being subtended by a chord bearing and distance of North 84°06'36" East, 50.35 feet; run thence Northeasterly, along and around the arc of said curve, being concave Southerly, and having a radius of 273.88 feet, through a central angle of 09°37'36" to the right, an arc distance of 46.02 feet, to a point on the Southerly line of that forty (40) foot Drainage Easement as shown on the aforementioned plat of Replat of St. Augustine Shores, Unit Two, last said arc being subtended by a chord bearing and distance of North 84°06'36" East, 45.96 feet; run thence North 88°55'22"

(JA247541;1)

EXHIBIT A
(Page 4 of 5)

East, along the aforesaid Southerly line of said forty (40) foot Drainage Easement, a distance of 228.37 feet, to a point on the West line of those lands described and recorded in Official Records Book 1281, page 1676 of the Public Records of said St. Johns County, Florida; run thence North 01°04'38" West, along the aforesaid West line of said lands described and recorded in Official Records Book 1281, page 1676 of the Public Records of said St. Johns County, Florida, a distance of 40.00 feet, to the Northwest corner of last said lands, and the POINT OF BEGINNING.

The lands thus described contain 12,816 square feet, or 0.29 Acres, more or less, in area.

Subject to a 10 foot Florida Power and Light Easement, as recorded in Official Records Book 275, pages 34 through 36 of the Public Records of St. Johns County, Florida, and as shown on the plat of Replat of St. Augustine Shores Unit Two, recorded in Map Book 13, pages 114 through 124 of the public records of St. Johns County, Florida.

Subject to a 40 foot Drainage Easement, as shown on the plat of REPLAT OF ST. AUGUSTINE SHORES UNIT TWO, as shown on the plat thereof, recorded in Map Book 13, pages 114 through 124 of the Public Records of St. Johns County, Florida.

Parcel C also being the same legal description recorded in Official Records Book 2518, at Pages 1591 through 1594 of the Public Records of St. Johns County, Florida.

COPY

{JA247541;1}

EXHIBIT A
(Page 5 of 5)

A parcel of land, being a portion of TRACT "M", (Utility Site), REPLAT OF ST. AUGUSTINE SHORES UNIT TWO, as shown on the plat thereof, recorded in Map Book 13, pages 114 through 124 of the Public Records of St. Johns County, Florida, said parcel of land being more particularly described as follows:
For a POINT OF BEGINNING, BEGIN at the Northeast corner of said TRACT "M", (Utility Site), the same being the Northwest corner of TRACT "L", (Park Site), as shown on the aforesaid plat, and run thence South 88°55'22" West, along the North line of said TRACT "M", (Utility Site), and also being the North line of the Peter Miranda Grant, Section 41, Township 8 South, Range 30 East, (and also being the South line of Section 18, Township 8 South, Range 30 East), a distance of 527.28 feet, to a point being the Northwest corner of those lands described and recorded in Official Records Book 1281, page 1676 of the Public Records of St. Johns County, Florida; run thence South 01°04'38" East, along the West line of last said lands, a distance of 40.00 feet, to a point on the Southerly line of that 40 foot Drainage Easement, as shown on the aforesaid plat of REPLAT of ST. AUGUSTINE SHORES UNIT TWO; run thence North 88°55'22" East, along the aforesaid Southerly line of that forty (40) foot Drainage Easement, a distance of 526.00 feet, to a point on the East line of said TRACT "M", (Utility Site), and also being the West line of TRACT "L", (Park Site), as shown on the aforesaid plat of REPLAT of ST. AUGUSTINE SHORES UNIT TWO; run thence North 00°46'29" East, along the East line of aforesaid TRACT "M", (Utility Site), also being the West line of said TRACT "L", (Park Site), a distance of 40.02 feet, to the Northeast corner of said TRACT "M", (Utility Site), and the POINT OF BEGINNING.

EXHIBIT "C"
BYLAWS
[Insert Bylaws of Association]

F:\DOCS\CJH\Woodside\Villages of Valencia\CC&Rs and Homeowners Association\Covenants and Restrictions (revised 7.14.2007) Final without tracking.DOC

**BY-LAWS
OF
VILLAGES OF VALENCIA HOMEOWNERS ASSOCIATION, INC.**

ARTICLE I

IDENTITY AND LOCATION

These are the By-Laws of VILLAGES OF VALENCIA HOMEOWNERS ASSOCIATION, INC., herein called the Association, a corporation not for profit organized and existing under Chapter 617, Florida Statutes, for the purpose of administering the Property, as defined in and in accordance with the terms and conditions of that certain Declaration of Covenants, Conditions and Restrictions for Villages of Valencia (the Declaration). The principal office of the Association shall be located at 5022 Gate Parkway, Suite 200, Jacksonville, Florida 32256, but meetings of the Board of Directors may be held at such places within the State of Florida as may be designated by the Board of Directors.

ARTICLE II

GENERAL

Section 1. Incorporation of Declaration. As supplemented herein, the regulation of the business and affairs of the Association shall be governed by certain provisions of the Declaration, as amended from time to time, which are incorporated herein by reference as if set forth verbatim.

Section 2. Definitions. The definitions set out in the Declaration are incorporated herein by reference.

ARTICLE III

ASSOCIATION PURPOSES AND POWERS

Section 1. Association's Purposes. The Association has been organized for the purposes set forth in the Declaration and Articles, including, without limitation, the following:

- (a) to own, operate, maintain and convey the Common Property and to operate and maintain Areas of Common Responsibility, including but not limited to the Surface Water Management Facilities and any personal property owned by the Association;

- (b) to clean, clear, trim, remove weeds, limbs, and debris from, and to provide general grounds maintenance for both the Common Property and the Areas of Common Responsibility;
- (c) to fix assessments to be levied against the Lots in the Property;
- (d) to enforce any and all covenants and agreements contained in the Declaration; and
- (e) to pay taxes and insurance, if any, on the Common Property.

Section 2. Records of the Association. The Association shall maintain each of the following items, when applicable, which constitute the official records of the Association:

- (a) Copies of any plans, specifications, permits, and warranties related to improvements constructed on the Common Property or Areas of Common Responsibility;
- (b) A copy of these By-Laws and of each amendment thereto;
- (c) A copy of the Articles of Incorporation of the Association and of each amendment thereto;
- (d) A copy of the Declaration and each amendment thereto;
- (e) A copy of the current rules of the Association;
- (f) The minutes of all meetings of the Board of Directors;
- (g) All of the Association's insurance policies or copies thereof;
- (h) A current copy of all contracts to which the Association is a party, including, without limitation, any management agreement, lease, or other contract under which the Association has any obligation or responsibility; and
- (i) The financial and accounting records of the Association, kept according to good accounting practices, which financial and accounting records shall be maintained for a period of at least seven (7) years. The financial and accounting records shall include: (1) accurate, itemized, and detailed records of all receipts and expenditures, (2) a current account and a periodic statement of Assessments or other charges, the due date and amount of each Assessment or other charge, the date and amount of each payment on the account, and the balance due, (3) all tax returns, financial statements, and financial reports of the Association, and (4) any other records that identify, measure, record, or communicate financial information.

Section 3. Inspection of Records. The official records of the Association shall be maintained within the state and must be open to inspection and available for photocopying by Members or their authorized agents at reasonable times and places within ten (10) business days

after receipt of written request for access. This Section may be complied with by having a copy of the records available for inspection or copying in the community.

ARTICLE IV

MEETING OF MEMBERS

Section 1. Annual Meetings. The first annual meeting of the Association shall be held within one year from the date of incorporation of the Association and each subsequent regular annual meeting of the Members shall be held on the same day of the same month of each year thereafter. If the day for the annual meeting of the Members is a legal holiday, the meeting will be held at the same hour on the first day following which is not a legal holiday. Business transacted at the Annual Meeting shall include the election of directors of the Association.

Section 2. Special Meeting. Special meetings of the Members may be called at any time by the president or by the Board of Directors, and shall be called upon written request of Members entitled to vote one-fourth (1/4) of all votes in the Association.

Section 3. Notice of Meeting. Written notice of each meeting of the Members shall be given by, or at the direction of, the secretary or person authorized to call the meeting, by mailing a copy of such notice, postage prepaid, at least 15 days before such meeting to each Member entitled to vote there at, addressed to the Member's address last appearing on the books of the Association, or supplied by such Member to the Association for the purpose of notice. Such notice shall specify the place, day and hour of the meeting, and, in the case of a special meeting, the purpose of the meeting. An assessment may not be levied at a board meeting unless the notice of the meeting includes a statement that assessments will be considered and the nature thereof.

Section 4. Quorum. The presence at the meeting of Members entitled to cast, or of proxies entitled to cast, one-tenth (1/10) of the votes shall constitute a quorum for any action except as otherwise provided in the Articles of Incorporation, the Declaration, or these Bylaws. If such quorum is not present or represented at any meeting, the Members entitled to vote there at shall have power to adjourn the meeting from time to time, without notice other than announcement at the meeting, until a quorum is present or represented.

Section 5. Proxies. At all meetings of Members, each Member may vote in person or by proxy. All proxies shall be in writing and filed with the secretary. Every proxy shall be revocable and shall automatically cease upon conveyance by the Member of title to that Member's Lot.

ARTICLE V

BOARD OF DIRECTORS

Section 1. Board of Directors; Selection; Terms of Office. The affairs of the Association shall be managed by a Board of Directors consisting of three (3), five (5), or seven (7) members. Initially the Board of Directors shall consist of three (3) Directors who shall be selected by the Declarant. The Declarant shall have the sole right to appoint and remove any

member or members of the Board of Directors of the Association pursuant to Article II of the Declaration so long as Declarant shall own ten percent (10%) or more of the Lots in the Property. Within three (3) months after Declarant owns less than ten percent (10%) of the Lots in the Property, the members of the Board shall be determined as set forth in Article VI herein. Declarant shall be entitled to elect at least one member of the Board of Directors as long as Declarant holds for sale in the ordinary course of business at least five percent (5%) of the Lots in all phases of the Property.

Section 2. Vacancies in the Board of Directors. Vacancies in the Board of Directors shall be filled by Declarant until Declarant has no authority to appoint Directors and thereafter by the majority of the remaining Directors, or by a sole remaining Director, and any such appointed Director shall serve for the remaining term of his predecessor.

ARTICLE VI

NOMINATION AND ELECTION OF DIRECTORS

Section 1. Nomination. At such time as the Declarant owns less than 10% of the Lots in the Property (and with the exception of the one (1) Director Declarant is entitled to elect as set forth in Article V, Section 1 above), nomination for election to the Board of Directors shall be made by a Nominating Committee. Nominations may also be made from the floor at the annual meeting. The Nominating Committee shall consist of a Chairman, who shall be a member of the Board of Directors, and two or more Members of the Association. The Nominating Committee shall be appointed by the Association prior to each annual meeting of the Members, to serve from the close of such annual meeting until the close of the next annual meeting and such appointment shall be announced at each annual meeting. The Nominating Committee shall make as many nominations for election to the Board of Directors as it shall in its discretion determine, but not less than the number of vacancies that are to be filled. Such nominations may be made from among Members or non-members.

Section 2. Election. When the Board of Directors is chosen by the Nominating Committee, said election to the Board of Directors shall be by secret written ballot. At such election the Members may cast, in respect to each vacancy, as many votes as they are entitled to exercise under the provisions of the Declaration. The persons receiving the largest number of votes shall be elected. Cumulative voting is not permitted and votes must be made in person at a Members' meeting or by ballots the Members personally cast.

ARTICLE VII

POWERS AND DUTIES OF THE BOARD OF DIRECTORS

Section 1. Board of Directors' Powers. The Board of Directors shall have power:

- (a) to call special meetings of the Board;
- (b) subject to Article IX herein, to appoint and remove at its pleasure all officers, agents and employees of the Association, prescribe their duties, fix their

compensation and require of them such security or fidelity bond as it may deem expedient. Nothing contained in these By-Laws shall be construed to prohibit the employment of any Officer or Director of the Association in any capacity whatsoever;

- (c) to establish, levy and assess, and collect assessments or charges in accordance with the Declaration;
- (d) to adopt and publish rules and regulations governing the use of the Common Property and Areas of Common Responsibility;
- (e) to exercise for the Association all powers, duties and authority vested in or delegated to the Association;
- (f) to fill vacancies on the Board of Directors pursuant to Article V above;
- (g) to appoint an Executive Committee of three (3) Directors and delegate all or any portion of the powers of the Board of Directors to this Executive Committee, subject to the limitations on the authority of the Executive Committee imposed by law;
- (h) employ a manager, an independent contractor, or such other employees as they deem necessary, and to prescribe their duties; and
- (i) to take such other action as provided in the Declaration.

Section 2. Board of Directors' Duties. It shall be the duty of the Board of Directors:

- (a) cause to be kept a complete record of all its acts and corporate affairs and to present a statement thereof to the members at the annual meeting of the Members, or at any special meeting when such statement is requested in writing by at least one-fourth (1/4) of the Class "A" Members who are entitled to vote;
- (b) supervise all officers, agents and employees of this Association, and to see that their duties are properly performed;
- (c) as more fully provided in the Declaration, to:
 1. fix the amount of the annual assessment against each Lot;
 2. send written notice of each assessment to every Owner subject thereto in advance of each annual assessment period; and
 3. foreclose the lien against any Lot for which assessments are not paid or to bring an action at law against the Owner personally obligated to pay same.
- (d) issue, or to cause an appropriate officer to issue, upon demand by any person, a certificate setting forth whether or not any assessment has been paid. A

reasonable charge may be made by the Board for the issuance of these certificates. If a certificate states an assessment has been paid, such certificate shall be conclusive evidence of such payment as against third parties relying thereon;

- (e) procure and maintain adequate liability, hazard and other insurance on any Common Property;
- (f) cause all officers or employees having fiscal responsibilities to be bonded, if the Board deems appropriate;
- (g) cause the Common Property, Areas of Common Responsibility, and the Surface Water Management System for the Property, to be maintained.
- (h) to prepare the annual budget in accordance with the Declaration;
- (i) to prepare a roster of the Owners and Lots and the assessments applicable thereto, which roster shall be kept in the office of the Association; and
- (j) to send written notice of each assessment to each Owner as provided in the Declaration.

Section 3. Resignation. A Director of the Association may resign at any time by giving a written notice to the Board of Directors of the Association. The resignation of any Director shall take effect upon delivery of the notice thereof or at such later time as shall be specified in such notice; and, unless otherwise specified therein, the acceptance of such resignation shall not be necessary to make it effective.

Section 4. Removal. So long as Declarant shall own ten percent (10%) or more of the Lots in the Property, any Director may only be removed, with or without cause, by the Declarant. Thereafter, except as otherwise provided in the Declaration, any Director may be removed, with or without cause, by a two-thirds (2/3) vote of the members of the Board.

Section 5. Directors' Fees. There shall be no Directors fees paid to members of the Board of Directors, except that Directors shall be entitled to reimbursement of out-of-pocket costs authorized by the Board of Directors.

ARTICLE VIII

DIRECTORS' MEETINGS

Section 1. Directors' Annual Meeting. The annual meeting of the Board of Directors shall be held at the discretion of the Board of Directors with ample notice given to each member.

Section 2. Notice. Not less than ten (10) days written notice of such annual meeting shall be given to each Director.

Section 3. Regular Meetings. Regular meetings of the Board of Directors shall be held at such time and at such place and hour as may be fixed from time to time by a majority of

the Board. Should said meeting fall upon a legal holiday, then that meeting shall be held at the same time on the next day which is not a legal holiday.

Section 4. Special Meetings. Special meetings of the Board of Directors shall be held when called by any officer of the Association or by any two (2) Directors after not less than three (3) days notice to each Director.

Section 5. Waiver of Notice. A Director may waive notice of a meeting of the Directors before or after the date and time stated in the notice. Except as otherwise provided in this Section 4, the waiver must be in writing, signed by the Director entitled to the notice and filed with the minutes or corporate records. Attendance of a Director at any meeting shall constitute waiver of notice of such meeting, except where the Director attends for the express purpose of objecting to the transaction of any business because the meeting is not lawfully called or convened and does not thereafter vote for or assent to action taken at the meeting. If a meeting otherwise valid of the Board of Directors is held without notice where such is required, any action taken at such meeting shall be deemed ratified by a Director who did not attend, unless after learning of the action taken and of the impropriety of the meeting, he makes prompt objection thereto. Objection by a Director shall be effective only if written objection to the holding of the meeting or to any specific action so taken is filed with the Secretary of the Association.

Section 6. Action Upon Written Consent Without a Meeting. Action of the Board of Directors may be taken without a meeting upon the written consent signed by all members of the Board. Any such action without a meeting shall be effective on the date the last Board member signs the consent or on such date as is specified in the consent. Any such action by written consent shall have the same effect as a vote taken at a meeting of the Board of Directors.

Section 7. Board Quorum and Voting. The Majority of the Board of Directors shall constitute a quorum thereof. Every act or decision done or made by a majority of the directors present at a duly held meeting at which a quorum is present shall be regarded as the act of the Board. Directors may not vote by proxy or by secret ballot at board meetings, except that secret ballots may be used in the election of officers.

ARTICLE IX

OFFICERS

Section 1. Association Officers. The Officers shall be a President, a Vice-President, a Secretary and a Treasurer. The officers may be, but shall not be required to be, members of the Board of Directors. However, each officer must be either a Member of the Association or an officer, director or agent either of Declarant or of a general partner of Declarant.

Section 2. Election of Officers. The Declarant shall have the sole right to appoint and remove any officer of the Association so long as Declarant shall own ten percent (10%) or more of the total number of Lots in the Property. Thereafter, all officers shall hold office at the pleasure of the Board of Directors.

Section 3. Removal of Officer. Upon an affirmative vote of a majority of the members of the Board of Directors, any officer may be removed, either with or without cause, and his successor elected at any regular meeting of the Board of Directors, or at any special meeting of the Board called for such purpose.

Section 4. Special Appointment. The Board may elect such other officers as the affairs of the Association may require, each of whom shall hold office for such period, have such authority, and perform such duties as the Board may from time to time determine. When a final decision regarding an expenditure of Association funds is to be made by such special appointment, no vote may be made by proxy or secret ballot.

Section 5. Multiple Offices. The holding of multiple offices shall be permitted.

Section 6. Duties. The duties of the officers are as follows:

(a) President. The president shall be the chief executive officer of the Association. The president shall preside at all meetings of the Members and of the Board of Directors. Except where otherwise provided by law or these Bylaws, the president shall have the general powers and duties of supervision and management of the Association, shall see that orders and resolutions of the Board are carried out, shall sign all leases, mortgages, deeds and other written instruments, shall co-sign all promissory notes, and shall perform all such other duties as are incidental to his or her office or as are required by the Board.

(b) Vice President. The vice president shall act in the place and stead of the president in the event of his absence, inability or refusal to act, and shall exercise and discharge such other duties as may be required of him by the Board or the president.

(c) Secretary. The secretary shall record the votes and keep the minutes of all meetings and proceedings of the Board and of the Members; keep the corporate seal of the Association and affix it on all papers requiring said seal; serve notice of meetings of the Board and of the Members; keep appropriate current records showing the Members of the Association together with their addresses, and shall perform such other duties as required by the Board.

(d) Treasurer. The treasurer shall receive and deposit in appropriate bank accounts all monies of the Association and shall disburse such funds as directed by resolution of the Board of Directors; shall sign all checks and promissory notes of the Association; cause an annual audit of the Association books to be made by a public accountant at the completion of each fiscal year; keep proper books of account; and shall prepare an annual budget and a statement of income and expenditures to be presented to the membership at its regular annual meeting, and deliver a copy of each to the Members.

ARTICLE X

LIABILITY AND INDEMNIFICATION

Section 1. Liability of Board Member. No Board Member or Officer of the Association shall be liable to any Owner for any decision, action or omission made or performed

by such Board Member or Officer in the course of his duties unless such Board Member or Officer acted in bad faith or in reckless disregard of the rights of any person or of the terms of the Declaration or these By-Laws.

Section 2. Indemnification. To the fullest extent allowed by Section 617.0831, Florida Statutes, as same may be amended, and subject to any limitations set forth in the Declaration or Articles, the Association shall indemnify the Directors, Officers, employees, agents and other persons specifically designated from time to time by the Board of Directors whom it may indemnify pursuant to law. In this connection, the Association is authorized to take out such insurance as it may deem necessary or desirable consistent with such indemnification.

ARTICLE XI

INSURANCE

The Board of Directors or its duly authorized agent shall obtain hazard insurance for improvements to the Common Property and Areas of Common Responsibility and a broad form public liability policy covering all Common Property and Areas of Common Responsibility and all damage or injury caused by negligence of the Association or any of its agents as more fully described in the Declaration.

ARTICLE XII

AMENDMENTS

These By-Laws may be amended or repealed and new By-Laws adopted by the Directors so long as Declarant has the authority to appoint the Directors and thereafter by a majority vote of the Board of Directors present, in person or by proxy, and entitled to vote at a regular or special meeting of the Board; provided that any matter which is in fact governed by the Declaration may not be amended except as provided in the Declaration. Notwithstanding anything herein to the contrary, HUD, FHA and VA shall have the right to veto any amendments to these Bylaws as long as a Class "B" membership exists.

ARTICLE XIII

COMMITTEES

The Association shall appoint a Nominating Committee, as provided in these Bylaws. In addition, the Board of Directors shall appoint other committees as deemed appropriate in carrying out its purpose.

ARTICLE XIV

BOOKS AND RECORDS

The books, records and papers of the Association shall at all times, during reasonable business hours, be subject to inspection by any Member. The Declaration, the Articles and the

Bylaws of the Association shall be available for inspection by any Member at the principal office of the Association, where copies may be purchased at reasonable cost.

ARTICLE XV

ASSESSMENTS

As more fully provided in the Declaration, each Member is obligated to pay to the Association annual, special and individual assessments which are secured by a lien upon the property against which the assessment is made.

ARTICLE XVI

CORPORATE SEAL

The Association shall have a seal in circular form having within its circumference the words: "Villages of Valencia Homeowners Association, Inc., a Florida not for profit corporation", and the year of incorporation in the center of that circle.

ARTICLE XVII

GENERAL

Section 1. Conflicts. It is intended that the provisions of the Declaration which apply to the governance of the Association, as supplemented by the provisions in these By-Laws which are not contained in the Declaration, shall operate as the By-Laws of the Association. In the case of any conflict between such provisions set forth in the Declaration and these By-Laws, the Declaration shall control.

Section 2. Waiver. No provision of these By-Laws or any regulation promulgated by the Board of Directors pursuant hereto shall be deemed to have been abrogated or waived by reason of any failure to enforce the same, regardless of the number of violations or breaches which may have occurred.

Section 3. Severability. The provisions of these By-Laws are severable, and the invalidity of one or more provisions hereof shall not be deemed to impair or affect in any manner the enforceability or effect of the remainder.

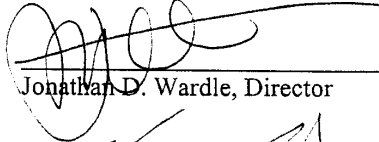
Section 4. Captions. Captions are inserted herein only as a matter of convenience and for reference and in no way define, limit, or describe the scope of these By-Laws or the intent of any provision.

Section 5. Gender and Number. All nouns and pronouns used herein shall be deemed to include the masculine, the feminine, and the neuter, and the singular shall include the plural and the plural shall include the singular whenever the context requires or permits.

Section 6. Roberts Rules. All meetings of the membership of the Board of Directors shall be conducted in accordance with Roberts Rules of Orders Revised.

Section 7. Fiscal Year. The fiscal year of the Association shall be the calendar year or such other period as shall subsequently be determined by the Board of Directors.


IN WITNESS WHEREOF, we, being all of the directors of Villages of Valencia Homeowners Association, Inc., have adopted these Bylaws as the Bylaws of the Association this 2nd day of April, 2007.



Jonathan D. Wardle, Director



Glenn R. Layton, Director



J. Bradford Davis, Director

EXHIBIT "D"
FUTURE ADDITIONAL PROPERTY

F:\DOCS\CJH\Woodside\Villages of Valencia\CC&Rs and Homeowners Association\Covenants and Restrictions (revised 7.14.2007) Final without tracking.DOC

EXHIBIT D
(Page 1 of 5)

(PARCEL A)

A PORTION OF GOVERNMENT LOTS 1, 2 AND 3, SECTION 17, TOWNSHIP 8 SOUTH, RANGE 30 EAST, ST. JOHNS COUNTY, FLORIDA BEING MORE PARTICULARLY DESCRIBED AS FOLLOWS:

BEGIN AT THE SOUTHEAST CORNER OF SECTION 17, TOWNSHIP 8 SOUTH, RANGE 30 EAST, ST. JOHNS COUNTY, FLORIDA, THENCE ALONG THE SOUTH LINE OF SECTION 17 SOUTH 89°30'32" WEST, 2220.62 FEET TO A COMMON POINT OF SECTION 17 AND 18, TOWNSHIP 8 SOUTH, RANGE 30 EAST, ST. JOHNS COUNTY, FLORIDA. THENCE ALONG THE WEST LINE OF THE AFORESAID SECTION 17, NORTH 01°31'29" WEST, 1360.11 FEET TO THE SOUTHEAST CORNER OF LANDS DESCRIBED IN O.R.B. 813, PAGE 1566, SAID POINT ALSO BEING ON THE NORTH LINE OF GOVERNMENT LOT 3; THENCE NORTH 87°07'28" EAST, 655.16 FEET TO A POINT ON THE WEST LINE OF TURTLE CROSSING AS SHOWN ON THE PLAT RECORDED IN MAP BOOK 36, PAGES 61-64 OF THE CURRENT PUBLIC RECORDS OF ST. JOHNS COUNTY, FLORIDA; THENCE ALONG THE AFORESAID WEST LINE SOUTH 18°12'43" EAST, 113.23 FEET TO THE SOUTHWEST CORNER OF AFORESAID TURTLE CROSSING; THENCE ALONG THE SOUTH LINE OF THE AFORESAID TURTLE CROSSING NORTH 89°11'48" EAST, 786.14 FEET TO THE SOUTHEAST CORNER OF TURTLE CROSSING AS SHOWN ON THE PLAT RECORDED IN MAP BOOK 36, PAGES 61-64 OF THE CURRENT PUBLIC RECORDS OF ST. JOHNS COUNTY, FLORIDA; THENCE ALONG THE EAST LINE OF TURTLE CROSSING NORTH 18°12'52" WEST, 1364.86 FEET TO THE NORTHEAST CORNER OF THE AFORESAID TURTLE CROSSING; THENCE ALONG THE NORTH LINE OF THE AFORESAID TURTLE CROSSING SOUTH 89°25'01" WEST, 52.40 FEET TO THE SOUTHEAST CORNER OF CAPTAIN'S POINTE AS SHOWN ON THE PLAT RECORDED IN MAP BOOK 19, PAGES 61-62 OF THE CURRENT PUBLIC RECORDS OF ST. JOHNS COUNTY, FLORIDA; THENCE ALONG THE EAST LINE OF AFORESAID CAPTAIN'S POINTE NORTH 18°12'36" WEST, 1192.40 FEET TO THE NORTHEAST CORNER OF THE AFORESAID CAPTAIN'S POINTE, SAID POINT ALSO LYING ON THE NORTH LINE OF SECTION 17, TOWNSHIP 8 SOUTH, RANGE 30 EAST, ST. JOHNS COUNTY, FLORIDA; THENCE ALONG THE AFORESAID NORTH LINE OF SECTION 17, NORTH 69°10'23" EAST, 1840.49 FEET TO THE NORTHWEST CORNER OF ST. AUGUSTINE SHORES UNIT 6 AS SHOWN ON THE PLAT RECORDED IN MAP BOOK 14, PAGES 40-46 OF THE CURRENT PUBLIC RECORDS OF ST. JOHNS COUNTY, FLORIDA, SAID POINT ALSO BEING THE NORTHEAST CORNER OF THE AFORESAID SECTION 17; THENCE ALONG THE EAST LINE OF THE AFORESAID SECTION 17, ALSO BEING THE WEST LINE OF THE AFORESAID ST. AUGUSTINE SHORES UNIT 6, SOUTH 00°38'33" EAST, 4648.98 FEET TO THE POINT OF BEGINNING.

CONTAINING 149.87 ACRES, MORE OR LESS

SAID LANDS SITUATED, LYING AND BEING IN ST. JOHNS COUNTY, FLORIDA

Together with: (PARCEL B)

A PORTION OF GOVERNMENT LOT 2, SECTIONS 17, TOWNSHIP 8 SOUTH, RANGE 30 EAST, ST. JOHNS COUNTY, FLORIDA BEING MORE PARTICULARLY DESCRIBED AS FOLLOWS:

BEGIN AT THE NORTHWEST CORNER OF TURTLE CROSSING AS SHOWN ON THE PLAT RECORDED IN MAP BOOK 36, PAGES 61-64 OF THE CURRENT PUBLIC RECORDS OF ST. JOHNS COUNTY, FLORIDA, THENCE ALONG THE WEST LINE OF THE AFORESAID TURTLE CROSSING SOUTH 18°12'43" EAST, 1251.72 FEET TO THE SOUTH LINE OF THE AFORESAID GOVERNMENT LOT 2; THENCE ALONG THE SOUTH LINE OF THE AFORESAID GOVERNMENT LOT 2 SOUTH 87°07'28" WEST, 655.16 FEET TO THE SOUTHEAST CORNER OF LANDS DESCRIBED IN O.R.B. 813, PAGE 1566 OF THE CURRENT PUBLIC RECORDS OF ST. JOHNS COUNTY, FLORIDA; THENCE ALONG THE EAST LINE OF LANDS DESCRIBED IN O.R.B. 813, PAGE 1566, O.R.B. 261, PAGE 67 AND O.R.B. 870, PAGE 1244 OF THE CURRENT PUBLIC RECORDS OF SAID COUNTY NORTH 02°53'06" WEST, 1218.89 FEET TO THE SOUTHWEST CORNER OF CAPTAIN'S POINTE AS SHOWN ON THE PLAT RECORDED IN MAP BOOK 19, PAGES 61 AND 62 OF THE CURRENT PUBLIC RECORDS OF SAID COUNTY; THENCE ALONG THE SOUTH LINE OF THE AFORESAID CAPTAIN'S POINTE NORTH 89°11'54" EAST, 324.51 FEET TO THE POINT OF BEGINNING.

CONTAINING 13.62 ACRES, MORE OR LESS

SAID LANDS SITUATED, LYING AND BEING IN ST. JOHNS COUNTY, FLORIDA

(JA248207;1)

EXHIBIT D
(Page 2 of 5)

EXHIBIT A
Legal Description of Property
COPY

PARCEL A:

ALL OF GOVERNMENT LOT 14, SECTION 18, TOWNSHIP 8 SOUTH, RANGE 30 EAST, ST. JOHNS COUNTY, FLORIDA BEING MORE PARTICULARLY DESCRIBED AS FOLLOWS:

BEGIN AT THE SOUTHEAST CORNER OF SECTION 18, TOWNSHIP 8 SOUTH, RANGE 30 EAST, ST. JOHNS COUNTY, FLORIDA, THENCE ALONG THE SOUTH LINE OF THE AFORESAID SECTION 18, SOUTH 88°56'06" WEST, 1,305.36 FEET TO THE SOUTHWEST CORNER OF GOVERNMENT LOT 14, ALSO BEING THE SOUTHEAST CORNER OF MOULTRIE HEIGHTS AS SHOWN THE ON PLAT RECORDED IN MAP BOOK 4, PAGE 51 OF THE CURRENT PUBLIC RECORDS OF ST. JOHNS COUNTY, FLORIDA, THENCE ALONG THE WEST LINE OF GOVERNMENT LOT 14, NORTH 00°32'52" WEST, 1319.57 FEET TO THE NORTHEAST CORNER OF AFORESAID MOULTRIE HEIGHTS; THENCE NORTH 87°07'28" EAST, 1,283.18 FEET TO THE SOUTHEAST CORNER OF LANDS DESCRIBED IN OFFICIAL RECORDS BOOK 813, PAGE 1566 OF THE CURRENT PUBLIC RECORDS OF SAID COUNTY, SAID POINT ALSO LYING ON THE EAST LINE OF THE AFORESAID SECTION 18; THENCE ALONG THE EAST LINE OF THE AFORESAID SECTION 18, SOUTH 01°31'29" EAST, 1,360.11 FEET TO THE POINT OF BEGINNING.

PARCEL B:

A PORTION OF TRACT D, ST. AUGUSTINE SHORES UNIT TWO RECORDED IN PLAT BOOK 11, PAGES 95 THROUGH 106, OF THE PUBLIC RECORDS OF ST. JOHNS COUNTY, FLORIDA, DESCRIBED AS FOLLOWS:

BEGIN AT THE NORTHWEST CORNER OF TRACT "D", THENCE RUN SOUTH 00°46'29" EAST, ALONG THE WESTERLY BOUNDARY THEREOF, FOR A DISTANCE OF 33.00 FEET; THENCE RUN NORTH 44°04'26" SECONDS EAST FOR A DISTANCE OF 46.79 FEET TO A POINT ON THE NORTH BOUNDARY LINE OF SAID TRACT "D"; THENCE RUN SOUTH 88°55'21" SECONDS WEST, ALONG THE NORTH BOUNDARY LINE THEREOF; FOR A DISTANCE OF 33.00 FEET TO THE POINT OF BEGINNING.

{JA247541;1}

EXHIBIT D
(Page 3 of 5)

PARCEL C:

A parcel of land, being a portion of TRACT "M", (Utility Site), REPLAT OF ST. AUGUSTINE SHORES UNIT TWO, as shown on the plat thereof, recorded in Map Book 13, pages 114 through 124 of the Public Records of St. Johns County, Florida, said parcel of land being more particularly described as follows:

For a POINT OF REFERENCE, COMMENCE at the Northeast corner of said TRACT "M", (Utility Site), the same being the Northwest corner of TRACT "L", (Park Site), as shown on the aforesaid plat, and run thence South 88°55'22" West, along the North line of said TRACT "M", (Utility Site), and also being the North line of the Peter Miranda Grant, Section 41, Township 8 South, Range 30 East, (and also being the South line of Section 18, Township 8 South, Range 30 East), a distance of 527.28 feet, to the Northwest corner of those lands described and recorded in that County Deed recorded in Official Records Book 1281, page 1676 of the Public Records of said St. Johns County, Florida, and the POINT OF BEGINNING.

From the POINT OF BEGINNING thus described, continue South 88°55'22" West, along the North line of said TRACT "M", (Utility Site), and also being the North line of the Peter Miranda Grant, Section 41, Township 8 South, Range 30 East, (and also being the South line of Section 18, Township 8 South, Range 30 East), a distance of 291.10 feet, to a point on the North line of said TRACT "M", (Utility Site) (said point also being the most northeasterly corner of that portion of Tract "D", St. Augustine Shores, Unit Two, Map Book 11, Pages 95 through 106 (inclusive) of the public records of St. Johns County, Florida, as described in Official Records Book 2342, page 1244 of the public records of St. Johns County, Florida; run thence South 44°04'26" West, along the Northwesterly line of said TRACT "M" (Utility Site), and the southeasterly line of the aforementioned portion of said Tract "D", a distance of 46.79 feet, to a point, on the West line of said REPLAT OF ST. AUGUSTINE SHORES UNIT TWO, (and also being the West line of TRACT "M", (Utility Site); run thence South 00°46'29" East, along the West line of said REPLAT OF ST. AUGUSTINE SHORES UNIT TWO, a distance of 15.08 feet, to a point lying on the Westerly line of the aforesaid plat of REPLAT OF ST. AUGUSTINE SHORES UNIT TWO (said point also being at the intersection of the Southerly Right of Way line of Watson Road (an 30 foot Right of Way as now established) as shown on the plat of Camelot Village as recorded in Map Book 54, Page 1 of the public records of St. Johns County, Florida with the westerly line of the aforesaid plat of REPLAT OF ST. AUGUSTINE SHORES UNIT TWO); said point also being on the arc of a curve leading Northeasterly; run thence Northeasterly, along and around the arc of said curve, being concave Northerly, and having a radius of 300.00 feet, through a central angle of 09°37'39" to the left, an arc distance of 50.41 feet, to the Point of Reverse Curvature, of a curve continuing Northeasterly, last said arc being subtended by a chord bearing and distance of North 84°06'36" East, 50.35 feet; run thence Northeasterly, along and around the arc of said curve, being concave Southerly, and having a radius of 273.88 feet, through a central angle of 09°37'36" to the right, an arc distance of 46.02 feet, to a point on the Southerly line of that forty (40) foot Drainage Easement as shown on the aforementioned plat of Replat of St. Augustine Shores, Unit Two, last said arc being subtended by a chord bearing and distance of North 84°06'36" East, 45.96 feet; run thence North 88°55'22"

(JA247541:1)

EXHIBIT D
(Page 4 of 5)

East, along the aforesaid Southerly line of said forty (40) foot Drainage Easement, a distance of 228.37 feet, to a point on the West line of those lands described and recorded in Official Records Book 1281, page 1676 of the Public Records of said St. Johns County, Florida; run thence North 01°04'38" West, along the aforesaid West line of said lands described and recorded in Official Records Book 1281, page 1676 of the Public Records of said St. Johns County, Florida, a distance of 40.00 feet, to the Northwest corner of last said lands, and the POINT OF BEGINNING.

The lands thus described contain 12,816 square feet, or 0.29 Acres, more or less, in area.

Subject to a 10 foot Florida Power and Light Easement, as recorded in Official Records Book 275, pages 34 through 36 of the Public Records of St. Johns County, Florida, and as shown on the plat of Replat of St. Augustine Shores Unit Two, recorded in Map Book 13, pages 114 through 124 of the public records of St. Johns County, Florida.

Subject to a 40 foot Drainage Easement, as shown on the plat of REPLAT OF ST. AUGUSTINE SHORES UNIT TWO, as shown on the plat thereof, recorded in Map Book 13, pages 114 through 124 of the Public Records of St. Johns County, Florida.

Parcel C also being the same legal description recorded in Official Records Book 2518, at Pages 1591 through 1594 of the Public Records of St. Johns County, Florida.

COPY

{JA247541;1}

EXHIBIT D
(Page 5 of 5)

A parcel of land, being a portion of TRACT "M", (Utility Site), REPLAT OF ST. AUGUSTINE SHORES UNIT TWO, as shown on the plat thereof, recorded in Map Book 13, pages 114 through 124 of the Public Records of St. Johns County, Florida, said parcel of land being more particularly described as follows:
For a POINT OF BEGINNING, BEGIN at the Northeast corner of said TRACT "M", (Utility Site), the same being the Northwest corner of TRACT "L", (Park Site), as shown on the aforesaid plat, and run thence South 88°55'22" West, along the North line of said TRACT "M", (Utility Site), and also being the North line of the Peter Miranda Grant, Section 41, Township 8 South, Range 30 East, (and also being the South line of Section 18, Township 8 South, Range 30 East), a distance of 527.28 feet, to a point being the Northwest corner of those lands described and recorded in Official Records Book 1281, page 1676 of the Public Records of St. Johns County, Florida; run thence South 01°04'38" East, along the West line of last said lands, a distance of 40.00 feet, to a point on the Southerly line of that 40 foot Drainage Easement, as shown on the aforesaid plat of REPLAT of ST. AUGUSTINE SHORES UNIT TWO; run thence North 88°55'22" East, along the aforesaid Southerly line of that forty (40) foot Drainage Easement, a distance of 526.00 feet, to a point on the East line of said TRACT "M", (Utility Site), and also being the West line of TRACT "L", (Park Site), as shown on the aforesaid plat of REPLAT of ST. AUGUSTINE SHORES UNIT TWO; run thence North 00°46'29" East, along the East line of aforesaid TRACT "M", (Utility Site), also being the West line of said TRACT "L", (Park Site), a distance of 40.02 feet, to the Northeast corner of said TRACT "M", (Utility Site), and the POINT OF BEGINNING.

LESS AND EXCEPT:

All lands within the following plats:

Villages of Valencia, Phase 1, as recorded in Map Book 60, Pages 81 thru 86, inclusive, of the Public Records of St. Johns County, Florida; and

Villages of Valencia, Phase 2A and 3A, as recorded in Map Book 61, Pages 94 thru 97, inclusive, of the Public Records of St. Johns County, Florida.



Prepared by and return to:
Gary B. Davenport, Esq.
Gary B. Davenport, P.A.
P.O. Box 840320
St. Augustine, FL 32080-0320

ASSIGNMENT OF RIGHTS OF DECLARANT

THIS ASSIGNMENT OF RIGHTS OF DECLARANT is made and entered into this 16th day of May, 2011, by and between Woodside Valencia, LLC, a Florida limited liability company ("Assignor") and VALENCIA ST. AUGUSTINE, LLC, a Florida limited liability company ("Assignee").

RECITALS:

Assignor and Assignee are parties to that certain Purchase and Sale Agreement with an Effective Date of April 8, 2011 (as amended to date, the "Contract"). Pursuant to the Contract, Assignor sold to Assignee a portion of the real property (the "Property") subject to that certain Declaration of Covenants and Restrictions for Villages of Valencia recorded in the official records of St. Johns County, Florida at OR Book 2953, page 441 (the "Declaration").

FOR AND IN CONSIDERATION of Ten Dollars (\$10.00) and other good and valuable consideration, the receipt and sufficiency of which are hereby acknowledged, Assignor and Assignee agree as follows:

1. Recitals. The foregoing recitals are true and correct and incorporated herein by reference.
2. Assignment of Developer's Rights. Assignor is the Declarant with respect to the Property and holds all of the rights of the Declarant under the Declaration with respect to the Property. Assignor does hereby transfer and assign to and in favor of Assignee Assignor's right, title and interest in and to all of Declarant's rights as to the Property.
3. Assumption of Obligations. Assignee hereby accepts the assignment of Declarant's Rights and agrees that the Property is and shall be bound by and subject to all the terms and conditions of the Declaration.

Assignment of Rights of Declarant

IN WITNESS WHEREOF, Assignor and Assignee have duly executed this instrument as of date first above written.

ASSIGNOR:

WOODSIDE VALENCIA, LLC

By: [Signature]
Name: Joel Shine
Title: MANAGER

State of Utah
County of Davis

ASSIGNEE:

VALENCIA ST AUGUSTINE, LLC

By: [Signature]
Name: Chris Shee
Title: Member


The foregoing instrument was acknowledged before me this 12th day of May, 2011, by Joel Shine, Manager of Woodside Valencia, LLC, who is personally known to me.



[Signature]
Notary Public
Printed Name: Kimberli D. Littlejohn

State of Florida
County of St. Johns

The foregoing instrument was acknowledged before me this 16th day of May, 2011, by Chris Shee, Managing Member of Valencia St. Augustine, LLC., who is personally known to me.



[Signature]
Notary Public
Printed Name: Gary B. Davenport

PREPARED BY AND RETURN TO:
Chris Shee
734 Abby Mist Drive
St. Johns, FL 32259
904-838-7153

**SUPPLEMENTAL DECLARATION AND AMENDMENT TO DECLARATION OF
COVENANTS AND RESTRICTIONS FOR VILLAGES OF VALENCIA**

THIS FIRST AMENDMENT ("First Amendment") is made effective this 15th day of July, 2011, by **VALENCIA ST. AUGUSTINE, LLC**, a Florida limited liability company (the "Declarant") and joined by **VILLAGES OF VALENCIA HOMEOWNERS ASSOCIATION, INC.**, a Florida corporation not for profit (the "Association").

RECITALS:

A. The Declaration of Covenants, Conditions, and Restrictions for Villages of Valencia has previously been recorded in Official Records Book 2953, at page 441, of the public records of St. Johns County, Florida (the "Declaration").

B. Woodside Valencia, LLC, a Florida limited liability company ("Woodside"), assigned to Declarant all of Woodside's rights as "Declarant" under the Declaration, pursuant to that certain ASSIGNMENT OF RIGHTS OF DECLARANT recorded in Official Records Book 3438, Page 1147 of the public records of St. Johns County, Florida.

C. Pursuant to Developer's right to amend as set forth in Article XI, Section 25(f) of the Declaration, the undersigned hereby amend the Declaration as more particularly set forth herein.

NOW THEREFORE, the parties hereby amend the Declaration as follows:

1. **Sidewalks.** A new Section 31 is hereby added to Article XI of the Declaration as follows:

"Sidewalks. Any Owner of a Lot developing a Residential Dwelling Unit on such Lot shall construct any sidewalk on such Lot in accordance with the subdivision construction plans submitted to and approved by St. Johns County. Such sidewalk shall be completed prior to the issuance of a certificate of occupancy for such Lot."

2. **Ratification.** As specifically amended hereby, all of the terms and provisions of the Declaration shall remain in full force and effect.

{00191573.DOC.}

IN WITNESS WHEREOF, the parties have executed and delivered this First Amendment as of the date and year first above written.

Signed, sealed and delivered in the presence of:

DEVELOPER:

VALENCIA ST. AUGUSTINE, LLC, a Florida limited liability company


Chris Shee
(Signature)
Chris Shee
(Print Name)

By: [Signature]
Chris Shee as President of Jandler & Company, Inc, Member of Valencia St. Augustine, LLC

[Signature]
(Signature)
Brad Shee
(Print Name)

STATE OF FLORIDA)
) SS
COUNTY OF ST. JOHNS)

The foregoing instrument was acknowledged before me this 15 day of July, 2011, by Chris Shee, President of Jandler & Company, Inc., Member of Valencia St. Augustine, LLC, a Florida limited liability company, on behalf of the company.



[Signature]
(Print Name) Joseph Lignelli
NOTARY PUBLIC, State of Florida at Large
Commission # EE 63501
My Commission Expires: Personally Known Feb 10 2015
or Produced I.D. _____
[check one of the above]
Type of Identification Produced

Witnesses:

ASSOCIATION:

VILLAGES OF VALENCIA HOMEOWNERS ASSOCIATION, Inc.,
a Florida corporation not for profit

Chris Shee
(Signature)

Chris Shee
(Print Name)

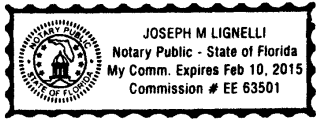
[Signature]
(Signature)

Bob Shee
(Print Name)

By: [Signature]
Chris Shee
President

STATE OF FLORIDA)
) SS
COUNTY OF ST. JOHNS)

The foregoing instrument was acknowledged before me this 15 day of July, 2011, by Chris Shee, the President of **VILLAGES OF VALENCIA HOMEOWNERS ASSOCIATION, INC.**, a Florida corporation not for profit, on behalf of the company.



[Signature]
(Print Name Joseph Lignelli)
NOTARY PUBLIC, State of
Florida at Large
Commission # EE 63501
My Commission Expires: Feb 10 2015
Personally Known ✓
or Produced I.D. _____
[check one of the above]
Type of Identification Produced _____

PREPARED BY AND RETURN TO:
Gary B. Davenport
PO Box 840320
St Augustine FL 32080-0320

**SECOND AMENDMENT TO DECLARATION OF COVENANTS AND
RESTRICTIONS FOR VILLAGES OF VALENCIA**

THIS SECOND AMENDMENT ("Second Amendment") is made effective this 6th day of December, 2011, by **VALENCIA ST. AUGUSTINE, LLC**, a Florida limited liability company (the "Declarant") and joined by **VILLAGES OF VALENCIA HOMEOWNERS ASSOCIATION, INC.**, a Florida corporation not for profit (the "Association").

RECITALS:

A. The Declaration of Covenants and Restrictions for Villages of Valencia has previously been recorded in Official Records Book 2953, at page 441, as amended by that Supplemental Declaration and Amendment to Declaration of Covenants and Restrictions For Villages of Valencia recorded in Official Records Book 3455, Page 425, all of the public records of St. Johns County, Florida (the "Declaration").

B. Woodside Valencia, LLC, a Florida limited liability company "Woodside") assigned to Declarant all of Woodside's rights as "Declarant" under the Declaration, pursuant to that certain Assignment of Developer's Rights recorded in Official Records Book 3438, Page 1147 of the public records of St. Johns County, Florida.

C. Pursuant to Developer's right to amend as set forth in Article XI, Section 25(f) of the Declaration, the undersigned hereby amend the Declaration as more particularly set forth herein.

NOW THEREFORE, the parties hereby further amend the Declaration as follows:

1. The Declaration is hereby amended to add to Article VII, Section 1 a new subsection (5) as follows:

(5) Lots sold by the Developer to a builder (not an individual) for the construction of a home and subsequent resale of such home and Lot to a homeowner shall also be exempt from the Assessments created herein for a period not to exceed 1 year from the date of such sale by the Developer to the builder, however such Lots shall be subject to a one time Initial Builder Assessment of \$300.00 for Townhome Lots and \$400.00 for Single Family Lots, which assessment shall be due upon transfer of the Lot from the Developer to the builder and which assessment may be used by the Association for either operating or capital expenses .

2. All other terms and provisions of the Declaration not affected hereby shall remain in full force and effect.

{00191573.DOC.}

Witnesses:

ASSOCIATION:

VILLAGES OF VALENCIA HOMEOWNERS ASSOCIATION, INC.,

a Florida corporation not for profit

Pamella Jesech

(Signature)

Pamella Jesech

(Print Name)

[Signature]

(Signature)

Gary B. Davenport

(Print Name)

By:

[Signature]

Chris Shee
President

STATE OF FLORIDA)
) SS
COUNTY OF ST JOHNS)

The foregoing instrument was acknowledged before me this 6th day of Dec 2011,
by Chris Shee, the President of **VILLAGES OF VALENCIA HOMEOWNERS ASSOCIATION, INC.**, a Florida corporation not for profit, on behalf of the company.



[Signature]

(Print Name **Gary B. Davenport**)

NOTARY PUBLIC, State of
Florida at Large
Commission # _____
My Commission Expires:
Personally Known _____
or Produced I.D. _____
[check one of the above]
Type of Identification Produced

Prepared by and Return to:
Susan S. Bloodworth, Esq.
McClure Bloodworth, P.L.
81 King Street, Suite A
St. Augustine, FL 32084

**ASSIGNMENT OF DEVELOPMENT RIGHTS
AND DESIGNATION OF DECLARANT**

THIS ASSIGNMENT OF RIGHTS AND DESIGNATION OF DECLARANT is executed this 20th day of April, 2015, by **VALENCIA ST. AUGUSTINE, LLC**, a Florida limited liability company, ("Assignor"), for the benefit of **VALENCIA DEVELOPERS, LLC**, a Florida limited liability company (the "Assignee").

RECITALS

WHEREAS, Assignee has acquired a portion of the real property (the "Property") subject to that certain Declaration of Covenants and Restrictions for Villages of Valencia recorded at Official Records Book 2953, page 441, et. seq., as amended by that certain Supplement Declaration and Amendment to Declaration of Covenants and Restrictions for Villages of Valencia recorded at Official Records Book 3455, page 425 et. seq., and as further amended by that Second Amendment to Declaration of Covenants and Restrictions for Villages of Valencia recorded at Official Records Book 3504, page 1878, et. seq., all in the official public records of St. Johns County, Florida (collectively, the "Declaration"); and

WHEREAS, Assignor no longer holds title to any portion of the Property; and

WHEREAS, Assignee has performed all obligations of Declarant since its acquisition from Assignor, and

WHEREAS, Assignor and Assignee each now desire that all rights of Developer be transferred to Assignee and that Assignee shall be designated as the Declarant pursuant to the Declaration.

NOW, THEREFORE, in consideration of Ten Dollars (\$10.00) and other good and valuable consideration, the receipt and sufficiency of which is hereby acknowledged, the Assignor and Assignee hereby agree as follows:

1. Recitals. The foregoing recitals are true and correct and incorporated herein by reference.
2. Assignment of Developer's Rights. Assignor does hereby assign, grant and convey unto Assignee any and all Developer's rights with respect to the Property and Assignee is hereby designated the Declarant under the Declaration, as amended.
3. Assumption of Obligations. Assignee hereby accepts the assignment of Developer's rights, acknowledges its designation as Declarant and shall be bound by and subject to all the terms and conditions of the Declaration.

4. Binding. This Assignment and Designation shall be binding on Assignor and its successors and assigns and shall inure to the benefit of the Assignee and its successors in title to the Property.

IN WITNESS WHEREOF, the parties have executed this Assignment as of the date first above written.

ASSIGNOR:

VALENCIA ST AUGUSTINE, LLC, a
Florida limited liability company

By Its Managing Member, Jandler &
Company, Inc., a Florida corporation

Witnesses:

Sarah Burt
Name: Sarah Burt

Neill Singleton
Name: Neill Singleton


By: [Signature]
Name: Chris S. Shee
Its: President/Director

STATE OF FLORIDA
COUNTY OF ST. JOHNS

The foregoing instrument was acknowledged before me this 24 day of April, 2015, by Chris S. Shee, as the President and Director of Jandler & Company, Inc., a Florida corporation, the Managing Member of **Valencia St. Augustine, LLC**, a Florida limited liability company, on behalf of the corporation. He is personally known to me or has produced _____ as identification.

Trudie R. Baumgardner
Notary Public, State of Florida

Name: _____
My Commission Expires: _____
My Commission Number is: _____



ASSIGNEE:

VALENCIA DEVELOPERS, LLC, a Florida limited liability company

By Its Managing Member, Phoenix Development of NE Florida, a Florida limited liability company

Witnesses:

Sarah Burt
Name: Sarah Burt

Walt Singleton
Name: Walt Singleton

By: *[Signature]*
Name: Chris S. Shee
Its: Managing Member

STATE OF FLORIDA
COUNTY OF ST. JOHNS

The foregoing instrument was acknowledged before me this 24 day of April, 2015, by Chris S. Shee, as the Managing Member of Phoenix Development of NE Florida, a Florida limited liability company, the Managing Member of **Valencia Developers, LLC**, a Florida limited liability company, on behalf of the company. He is personally known to me or has produced _____ as identification.

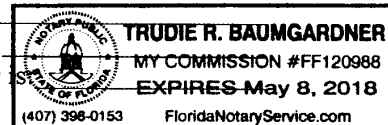
Trudie R. Baumgardner

Notary Public, State of Florida

Name: _____

My Commission Expires: _____

My Commission Number is _____



Prepared by and Return to:
Susan S. Bloodworth, Esq.
McClure Bloodworth, P.L.
81 King Street, Suite A
St. Augustine, FL 32084

**THIRD SUPPLEMENTAL DECLARATION AND AMENDMENT TO
DECLARATION OF COVENANTS AND RESTRICTIONS FOR
VILLAGES OF VALENCIA**

THIS THIRD AMENDMENT (“Third Amendment”) is made effective this 4th day of May, 2015, by **VALENCIA DEVELOPERS, LLC**, a Florida limited liability company, (the “Declarant”), and joined by **VILLAGES OF VALENCIA HOMEOWNERS ASSOCIATION, INC.** a Florida corporation not for profit (the “Association”).

RECITALS:

A. The Declaration of Covenants, Conditions, and Restrictions for Villages of Valencia has previously been recorded in Official Records Book 2953, at page 441, and amended by that Supplemental Declaration and Amendment to Declaration of Covenants and Restrictions for Villages of Valencia as recorded in Official Records Book 3455, Page 425, and that Second Amendment to Declaration of Covenants and Restrictions for Villages of Valencia as recorded in Official Records Book 3504, Page 1878, all of the public records of St. Johns County, Florida (collectively, the “Declaration”).

B. Valencia St. Augustine, LLC, a Florida limited liability company assigned to Declarant all of Valencia St. Augustine, LLC’s rights as “Declarant” under the Declaration, pursuant to that certain Assignment of Development Rights and Designation of Declarant recorded in Official Records Book 4022 Page 1846 of the public records of St. Johns County, Florida.

C. Pursuant to Developer’s Right to amend as set forth in Article XI, Section 25(f) of the Declaration, the undersigned hereby amend the Declaration as more particularly set forth herein.

NOW, THEREFORE, the parties hereby amend the Declaration as follows:

1. **Voting Rights.** Subsection 3(c)(ii) of Article III is hereby amended in its entirety as follows:
 - ii. At such time as ninety percent (90%) of all Lots and Dwelling Units in all phases of Villages of Valencia that will or may be operated by the Association have been conveyed to Owners; or
 - iii. **Ratification.** As specifically amended hereby, all of the terms and provisions of the Declaration, as amended, shall remain in full force and effect.

IN WITNESS WHEREOF, the parties have executed and delivered this Second Amendment as of the date and year first above written.

DEVELOPER:

VALENCIA DEVELOPERS, LLC, a Florida limited liability company

Witnesses:

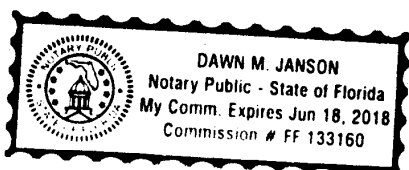
By Its Managing Member Phoenix Development of NE Florida, LLC, a Florida limited liability company

[Signature]
Name: Will Singleton
[Signature]
Name: Dawn M Janson

By: *[Signature]*
Name: Chris S. Shee
Its: Manager

STATE OF FLORIDA
COUNTY OF ST. JOHNS

The foregoing instrument was acknowledged before me this 4 day of May, 2015, by Chris S. Shee, Manager of Phoenix Development of NE Florida, LLC, a Florida limited liability company, on behalf of the company. He is personally known to me or has produced _____ as identification.



[Signature]
Notary Public, State of Florida
Name: Dawn M Janson
My Commission Expires: _____
My Commission Number is: _____

ASSOCIATION:

VILLAGES OF VALENCIA
HOMEOWNERS ASSOCIATION, INC., a
Florida corporation not for profit

Witnesses:

[Signature]
Name: Deill Singleton

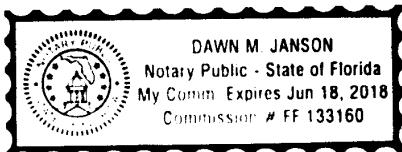
[Signature]
Name: Dawn M Janson

By: [Signature]
Name: Chris S. Shee
Its: President

STATE OF FLORIDA
COUNTY OF ST. JOHNS

The foregoing instrument was acknowledged before me this 4 day of May, 2015, by Chris S. Shee, the President of **VILLAGES OF VALENCIA HOMEOWNERS ASSOCIATION, INC.**, a Florida corporation not for profit, on behalf of the company. He is personally known to me or has produced _____ as identification.

[Signature]
Notary Public, State of Florida
Name: Dawn M Janson
My Commission Expires: _____
My Commission Number is: _____



Prepared by and Return to:
Susan S. Bloodworth, Esq.
McClure Bloodworth, P.L.
81 King Street, Suite A
St. Augustine, FL 32084

**FOURTH AMENDMENT TO DECLARATION OF COVENANTS AND
RESTRICTIONS FOR VILLAGES OF VALENCIA**

27th **THIS FOURTH AMENDMENT** (“Fourth Amendment”) is made effective this day of July, 2015, by **VALENCIA DEVELOPERS, LLC**, a Florida limited liability company, (the “Declarant”), and joined by **VILLAGES OF VALENCIA HOMEOWNERS ASSOCIATION, INC.** a Florida corporation not for profit (the “Association”).

RECITALS:

A. The Declaration of Covenants, Conditions, and Restrictions for Villages of Valencia has previously been recorded in Official Records Book 2953, at page 441, and amended by that Supplemental Declaration and Amendment to Declaration of Covenants and Restrictions for Villages of Valencia as recorded in Official Records Book 3455, Page 425; that Second Amendment to Declaration of Covenants and Restrictions for Villages of Valencia as recorded in Official Records Book 3504, Page 1878, and that Third Supplemental Declaration and Amendment to Declaration of Covenants and Restrictions for Villages of Valencia as recorded in Official Records Book 4022, Page 1849, all of the public records of St. Johns County, Florida (collectively, the “Declaration”).

B. Pursuant to Developer’s Right to amend as set forth in Article XI, Section 25(f) of the Declaration, the undersigned hereby amend the Declaration as more particularly set forth herein.

NOW, THEREFORE, the parties hereby amend the Declaration as follows:

1. **Easement for Access and Drainage.** Subsection 3 of Article V is hereby amended in its entirety as follows:

The Association shall have a perpetual non-exclusive easement over all areas of the Surface Water Management System for access to operate, maintain or repair the system.

(a) By this easement, the Association shall have the right to enter upon any portion of any Lot which is a part of the Surface Water Management System, at a reasonable time and in a reasonable manner, to operate, maintain or repair the Surface Water Management System as required by the Permit, subject to any maintenance responsibilities assumed by any governmental authority. Additionally, the Association shall have a perpetual non-exclusive easement for drainage over the entire Surface Water Management System. No person shall alter the drainage flow of the Surface Water Management System,

including buffer areas or swales, without the prior written approval of the District.

(b) There shall be set aside a permanent vegetated natural buffer ("Buffer") over that portion of the Property as depicted on that certain Master Development Plan recorded at Official Records 2771, page 91, et. seq. The Buffer is part of the Surface Water Management System permitted by the St. Johns River Water Management District. The purpose of this Buffer is to detain and treat stormwater prior to drainage offsite; therefore, the area must be maintained with a dense vegetative cover. Filling and replacement of impervious surface (other than fence posts) are prohibited within the Buffer. No alteration of the Buffer shall be authorized without prior written authorization from the District. Any damage to any Buffer, whether caused by natural or human-induced phenomena, shall be repaired and the Buffer returned to its former condition as soon as possible by the Owner(s) of the Property upon which the Buffer is located.

Ratification. As specifically amended hereby, all of the terms and provisions of the Declaration, as amended, shall remain in full force and effect.



IN WITNESS WHEREOF, the parties have executed and delivered this Fourth Amendment as of the date and year first above written.


DEVELOPER:

VALENCIA DEVELOPERS, LLC, a Florida limited liability company

By Its Managing Member Phoenix Development of NE Florida, LLC, a Florida limited liability company

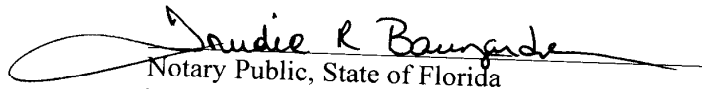
Witnesses:


Name: Trudie R. Baumgardner

Name: Trisha Sikes

By: 
Name: Chris S. Shee
Its: Manager

STATE OF FLORIDA
COUNTY OF ST. JOHNS

The foregoing instrument was acknowledged before me this 27 day of July, 2015, by Chris S. Shee, Manager of Phoenix Development of NE Florida, LLC, a Florida limited liability company, on behalf of the company. He is personally known to me or has produced N/A as identification.

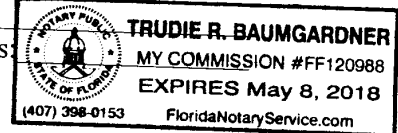


Notary Public, State of Florida

Name:

My Commission Expires:

My Commission Number is:



ASSOCIATION:

VILLAGES OF VALENCIA
HOMEOWNERS ASSOCIATION, INC., a
Florida corporation not for profit

Witnesses:

Trudie R. Baumgardner
Name: Trudie R. Baumgardner

Trisha Sikes
Name: Trisha Sikes

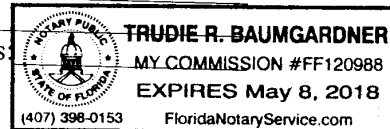
By: [Signature]
Name: Chris S. Shee
Its: President

STATE OF FLORIDA
COUNTY OF ST. JOHNS

The foregoing instrument was acknowledged before me this 27 day of July, 2015, by Chris S. Shee, the President of **VILLAGES OF VALENCIA HOMEOWNERS ASSOCIATION, INC.**, a Florida corporation not for profit, on behalf of the company. He is personally known to me or has produced N/A as identification.

Trudie R. Baumgardner
Notary Public, State of Florida
Name:

My Commission Expires:
My Commission Number is:



Prepared By/Return To:
Jackson Law Group, P.A.
James Roche, Esq.
1301 Plantation Island Dr., Ste. 304
St. Augustine, FL 32080

ASSIGNMENT OF DECLARANT RIGHTS AND DESIGNATION OF DECLARANT

THIS ASSIGNMENT OF DECLARANT RIGHTS AND DESIGNATION OF DECLARANT is executed this 5th day of February, 2018, by **VALENCIA DEVELOPERS, LLC**, a Florida limited liability company ("Assignor"), and **VALENCIA DEVELOPERS 2 LLC**, a Florida limited liability company ("Assignee").

RECITALS

WHEREAS, Assignee has acquired a portion of the Property subject to the Declaration of Covenants and Restrictions for Villages of Valencia recorded at Official Records Book 2953, page 441, et. seq., as amended periodically ("Declaration"); and

WHEREAS, Assignor desires to convey the rights reserved by the developer and Declarant to Assignee, who shall be designated as the Declarant pursuant to the Declaration.

NOW, THEREFORE, in consideration of Ten Dollars (\$10.00) and other good and valuable consideration, the receipt and sufficiency of which is hereby acknowledged, the Assignor and Assignee hereby agree as follows:

1. Recitals. The foregoing recitals are true and correct and incorporated herein by reference. All capitalized terms not defined herein shall be given the meanings ascribed thereto in the Declaration.
2. Assignment of Developer and Declarant Rights. Assignor does hereby assign, grant and convey unto Assignee any and all Developer's and Declarant's rights with respect to the Property and Assignee is hereby designated the Declarant under the Declaration, as amended.
3. Assumption of Obligations. Assignee hereby accepts the assignment of Developer's and Declarant's rights, acknowledges its designation as Declarant, and shall be bound by and subject to all the terms and conditions of the Declaration.

{Signatures appear on following page}

IN WITNESS WHEREOF, the parties have executed this Assignment as of the date first above written.

Signed, Sealed, and Delivered in the Presence of

ASSIGNOR
VALENCIA DEVELOPERS LLC

[Signature]
Signature of Witness 1
Printed: Bob Shee

By: **Phoenix Development of NE Florida, LLC, its Managing Member**

[Signature]
Signature of Witness 2
Printed: Trudie R. Baumgardner

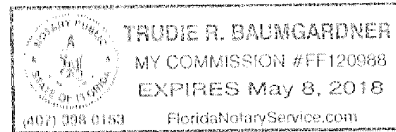
By: [Signature]
Chris S. Shee, its Managing Member

STATE OF FLORIDA
COUNTY OF St. Johns

The foregoing instrument was acknowledged before me this 5th day of February, 2018, by Chris S. Shee, as managing member of Phoenix Development of NE Florida, LLC., the managing member of Valencia Developers, LLC, on behalf of the company.

[Signature]
(Signature of Notary Public - State of Florida)
(Print, Type, or Stamp Commissioned Name of Notary Public)

Personally Known or Produced Identification
Type of Identification Produced: N/A



Signed, Sealed, and Delivered in the Presence of

ASSIGNEE
VALENCIA DEVELOPERS 2 LLC

[Signature]
Signature of Witness 1
Printed: Brad Shee

By: Phoenix Development of NE Florida, LLC, its Managing Member

[Signature]
Signature of Witness 2
Printed: Trudie R. Baumgardner

By: [Signature]
Chris S. Shee, its Managing Member

STATE OF FLORIDA
COUNTY OF St. Johns

The foregoing instrument was acknowledged before me this 5th day of February, 2018, by Chris S. Shee, as managing member of Phoenix Development of NE Florida, LLC, the managing member of Valencia Developers 2 LLC, on behalf of the company.

[Signature]
(Signature of Notary Public – State of Florida)
(Print, Type, or Stamp Commissioned Name of Notary Public)

Personally Known or Produced Identification
Type of Identification Produced: N/A



This instrument prepared by/return to:
James Roche, Esq.
Jackson Law Group
1301 Plantation Island Drive, Suite 304
St. Augustine, FL 32080

**FIFTH AMENDMENT TO THE DECLARATION OF COVENANTS, CONDITIONS
AND RESTRICTIONS FOR VILLAGES OF VALENCIA**

THIS FIFTH AMENDMENT to the Declaration of Covenants and Restrictions for Villages of Valencia is made this 5th day of February, 2018 by **VALENCIA DEVELOPERS 2 LLC** (“Declarant”) and joined by Villages of Valencia Homeowners Association, Inc.

RECITALS

A. The Declaration of Covenants, Conditions, and Restrictions for Villages of Valencia was recorded in Official Records Book 2953, Page 441, et seq., and amended by a Supplemental Declaration and Amendment to Declaration of Covenants and Restrictions for Villages of Valencia as recorded in Official Records Book 3455, Page 425; a Second Amendment to Declaration of Covenants and Restrictions for Villages of Valencia as recorded in Official Records Book 3504, Page 1878 (the “Second Amendment”); a Third Supplemental Declaration and Amendment to Declaration of Covenants and Restrictions for Villages of Valencia as recorded in Official Records Book 4022, Page 1849; and a Fourth Amendment to Declaration of Covenants and Restrictions for Villages of Valencia as recorded in Official Records Book 4063, Page 1980, all of the public records of St. Johns County, Florida (collectively, “Declaration”).

B. Declarant recognized the Second Amendment to the Declaration of Covenants and Restrictions for Villages of Valencia contained a scrivener’s error by purporting to add a new subsection (5) to Article VII, Section 1 of the Declaration when it was intended to add a subsection (5) to Article VIII, Section 1(b) of the Declaration.

C. Declarant desires to amend the Declaration pursuant to Article XI, Section 25(f) to impose an assessment on resale of Lots and correct and amend the provision added pursuant to the Second Amendment.

THEREFORE, Declarant hereby amends the Declaration as follows:

(Additions are indicated by underline, deletions by ~~strikethrough~~)

ARTICLE VIII
COVENANT FOR MAINTENANCE ASSESSMENTS

Section 1. Lien and Personal Obligation Nonpayment

(a) Declarant, for each Lot owned by it in the Property, and each Owner other than Declarant by acceptance of title to any Lot, whether or not it shall be so expressed in

any deed or other conveyance, covenants and agrees to pay to the Association: (1) Lot Only Assessments, Multi Unit Building Assessments, Town Home Landscape Assessments and other annual assessments or charges, (2) special assessments, (3) individual assessments, and (4) a one-time only start-up assessment; and (5) a resale assessment, as set forth in this Declaration. Said assessments shall be fixed, established and assessed as herein provided. Assessments, together with such interest and late charges as shall be imposed by the Board at its discretion, and the cost of collection thereof; including without limitation court costs and reasonable attorneys' and paralegals' fees before trial, at trial and on appeal, shall be a charge and a continuing lien upon the Lot against which such assessment is made, and upon any Dwelling Unit located on said Lot, from and after the date on which such assessment is due. Each assessment, together with said interest, late charges, costs and fees, shall also be the personal obligation of each person who was an Owner of the Lot at the time the assessment fell due.

{The second and third paragraphs of Section 1(a) remain unchanged}

...

{The Second Amendment to the Declaration of Covenants and Restrictions for Villages of Valencia is hereby deleted and replaced with the following}

(b) Exempt Property. The following property shall be exempt from the assessments, charges and liens created herein: (1) Common Property; (2) lands owned by Declarant which have not been annexed to the Property by this Declaration or by any Supplemental Declaration; (3) lands dedicated to the Local Government or other governmental authority, any utility company or the public; and (4) Lots owned by Declarant during the period of time that Declarant subsidizes the Common Expenses of the Association pursuant to Section 8 of this Article; (5) land sold by Declarant to a Builder for the development of a subdivision shall be exempt in accordance with the terms of any written supplement or amendment to this Declaration executed by Declarant and recorded in the Official Records of St. Johns County; and (6) Lots sold by the Declarant to a Builder for the construction of a home and subsequent resale of such home and Lot to a homeowner shall also be exempt from the Assessments created herein for a period not to exceed one year from the date of such sale by the Declarant to the Builder; however, such Lots shall be subject to a one time Initial Builder Assessment of \$300.00 for Townhome Lots; \$400.00 for Single Family Lots; and \$300.00 per Duplex Lot, which shall be due upon the transfer of the Lot from the Declarant to the Builder. The Initial Builder Assessment may be allocated to operating or capital expenses as the Declarant may determine in its discretion.

Section 5. Commencement Dates; Types of Assessments; Start-Up Assessment; Initial Annual Assessment; Resale Assessment; Due Dates. At the closing of the sale of each Lot in the Property (Single Family Lot, Town Home Lot and Duplex Lot) by Declarant to the first purchaser from Declarant, the purchaser shall pay to the Association certain one-time start-up assessments (as more particularly described below) based on the budget of the Association for the year of closing. a Builder, the Builder shall pay a one-time Initial Builder Assessment as provided in Section 1(b) of this Article.

Types of Assessments. The annual assessment for each Single Family Lot shall be the Lot Only Assessment (the "Single Family Lot Assessment"). The annual assessment for each Town Home Lot shall be the Lot Only Assessment plus the Multi Unit Building Assessment plus the

Town Home Landscape Assessment (the "Town Home Lot Assessment") The annual assessment for each Duplex Lot shall be the Lot Only Assessment plus the Multi Unit Building Assessment (the "Duplex Lot Assessment").

~~Single Family Lot Assessment at Closing. At the closing of the sale of each Single Family Lot in the Property by Declarant to the first purchaser from Declarant, the purchaser shall pay to the Association: (i) a one time start-up Single Family Lot Assessment in an amount equal to one quarter (1/4) of the then annual Single Family Lot Assessment; and (ii) the entire then annual Single Family Lot Assessment for the calendar year of closing, prorated on a per diem basis from the date of closing through the end of that calendar year.~~

~~Town Home Lot Assessment at Closing. At the closing of the sale of each Town Home Lot in the Property by Declarant to the first purchaser from Declarant, the purchaser shall pay to the Association: (i) a one time start-up Town Home Lot Assessment in an amount equal to one quarter (1/4) of the then annual Town Home Lot Assessment; and (ii) the entire then annual Town Home Lot Assessment for the calendar year of closing, prorated on a per diem basis from the date of closing through the end of that calendar year.~~

~~Duplex Lot Assessment at Closing. At the closing of the sale of each Duplex Lot in the Property by Declarant to the first purchaser from Declarant, the purchaser shall pay to the Association: (i) a one time start-up Duplex Lot Assessment in an amount equal to one quarter (1/4) of the then annual Duplex Lot Assessment; and (ii) the entire then annual Duplex Lot Assessment for the calendar year of closing, prorated on a per diem basis from the date of closing through the end of that calendar year. a Builder, the Builder shall pay a one time Initial Builder Assessment of \$300.00 per Duplex Lot as provided in Section 1(b) of this Article.~~

After a Lot closing, the various annual assessments shall be due, in advance, on or before the commencement of the Association fiscal year for which imposed; but the Board may elect to collect annual assessments in monthly, quarterly or semi-annual installments. In the event of such deferred payments, the Board may but shall not be required to charge a uniform, lawful rate of interest on the unpaid balance. The Board may accelerate the balance of any annual assessment upon default in the payment of any installment thereon. Annual assessments which commence to accrue as to any Lot other than on the first day of the year shall be prorated for the balance of that year. ~~After the one time start-up assessment has been paid as to a Lot in the Property, subsequent purchasers of said Lot shall not be required to pay said start-up assessment.~~

The annual assessment for each Additional Property shall commence upon the closing of the first sale by Declarant on any Lot in the Additional Property. The initial annual assessment for the Lots in each Additional Property shall be the same as the then current annual assessment for the remainder of the Property, or as otherwise set forth in the relevant Supplemental Declaration.

Resale Assessment. Upon the transfer of title to a Lot or Dwelling Unit within the Community, whether by sale, gift, devise, or other voluntary or involuntary transfer (collectively, "transfer"), the party acquiring title shall pay the Association the sum of \$750.00 as a Resale Assessment. The Resale Assessment shall not apply to: (i) transfers between Declarant and a Builder; (ii) transfers by a Builder to the first consumer of a Lot; or (iii) transfers to a trustee or

other entity in good faith for estate planning purposes, provided that no substantial change in the beneficial or equitable owners of the Lot or Dwelling Unit occurs.

ARTICLE XI
RESTRICTIVE COVENANTS

Section 10. Parking.

~~(e) Single Family Lots. No more than three (3) automobiles or other such gas powered vehicles shall be parked or stored on any Single Family Lot. Further, each Single Family Dwelling Unit thereon will contain a garage large enough to accommodate two (2) vehicles. Each Single Family Lot Owner shall have the exclusive right to park up to one (1) vehicle on the driveway of its Lot.~~


...

(e) All parking within the Property shall be in accordance with rules and regulations adopted from time to time by the Association. All vehicles on the Property must be operational, in good repair, must bear a current license and registration tag, as required pursuant to state law and must be in a good, clean and attractive condition.. No street parking is permitted at any time, and the Association reserves the right to tow vehicles, at the Owner's expense, for any vehicle parked in the street. No commercial vehicle, meaning any car, truck or van with signage or lettering on it, or with equipment affixed to it, or used in a trade or business, may remain parked on a driveway or in any guest space overnight. No commercial vehicle shall be parked in any parking space except with the written consent of the Board of Directors, except such temporary parking spaces provided for such purpose as may be necessary to effectuate deliveries to the Property, the Association, Owners, or residents. ~~All deliveries must be scheduled through the Association's property manager.~~ No jet skis, personal water craft, boats, boat or utility trailers, campers, recreational vehicles or commercial vehicles may be parked or stored anywhere on the Property, except wholly within an Owner's garage; provided, however, that such vehicles, except for commercial vehicles, may be temporarily parked in a driveway for cleaning, loading, or preparation for use. For the purposes of this provision, temporarily shall mean no longer than six (6) hours in one day and not between the hours of 7:00 p.m. and 6:00 a.m. EDT (overnight).

IN WITNESS WHEREOF, Declarant has executed this amendment on the date written above.

Witnesses

DECLARANT
VALENCIA DEVELOPERS 2 LLC

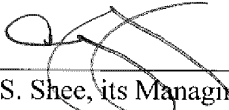


Witness 1 Signed


By: Phoenix Development of NE Florida, LLC,
its Managing Member

Brad Shee

Witness 1 Printed

By: 

Chris S. Shee, its Managing Member




Witness 2 Signed

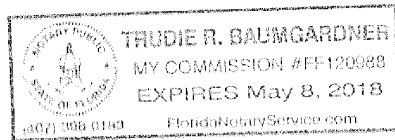
Trudie R. Baumgardner

Witness 2 Printed

STATE OF FLORIDA
COUNTY OF St. Johns

The foregoing instrument was acknowledged before me this 5th day of February, 2018, by Chris S. Shee, as Managing Member of Phoenix Development of NE Florida, LLC, as Managing Member of Valencia Developers 2 LLC., on behalf of the company, who is personally known to me.


(Signature of Notary Public - State of Florida)
(Print, Type, or Stamp Commissioned Name of Notary Public)



Signed, Sealed, and Delivered in the Presence of

VILLAGES OF VALENCIA HOMEOWNERS ASSOCIATION, INC.

[Signature]
Signature of Witness 1
Printed: Brad Shee

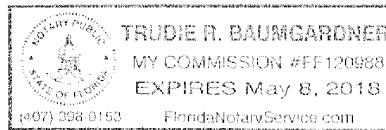
[Signature]
Signature of Witness 2
Printed: Trudie R. Baumgardner

By: [Signature]
Chris S. Shee, its President

STATE OF FLORIDA
COUNTY OF St. Johns

The foregoing instrument was acknowledged before me this 5th day of February, 2018, by Chris S. Shee, as President of Villages of Valencia Homeowners Association, Inc., who is personally known to me.

[Signature]
(Signature of Notary Public State of Florida)
(Print, Type, or Stamp Commissioned Name of Notary Public)



Prepared by and Return to:

David L. Evans, Jr., Esq.
Baker & Hostetler LLP
SunTrust Center, Suite 2300
200 S. Orange Avenue
Orlando, FL 32801
407.649.4000

**SIXTH SUPPLEMENTAL DECLARATION AND AMENDMENT TO DECLARATION
OF COVENANTS, CONDITIONS AND RESTRICTIONS FOR
VILLAGES OF VALENCIA**

**THIS SIXTH SUPPLEMENTAL DECLARATION AND AMENDMENT TO
DECLARATION OF COVENANTS, CONDITIONS AND RESTRICTIONS FOR
VILLAGES OF VALENCIA** (this "Sixth Amendment") is made effective as of this 4 day of April, 2018, by **VALENCIA DEVELOPERS 2 LLC** ("Declarant"), whose address is 1629 Race Track Rd., Ste. 102, St. Johns, FL 32259 and is joined by **PULTE HOME COMPANY, LLC**, a Michigan limited liability company ("Pulte") and the **VILLAGES OF VALENCIA HOMEOWNERS ASSOCIATION, INC.**, a Florida corporation not for profit (the "Association").

RECITALS:

A. The Declaration of Covenants, Conditions and Restrictions for Villages of Valencia has previously been recorded in Official Records Book 2953, Page 441, of the Public Records of St. Johns County, Florida, and amended by a Supplemental Declaration and Amendment to Declaration of Covenants and Restrictions for Villages of Valencia as recorded in Official Records Book 3455, Page 425; a Second Amendment to Declaration of Covenants and Restrictions for Villages of Valencia as recorded in Official Records Book 3504, Page 1878; a Third Supplemental Declaration and Amendment to Declaration of Covenants and Restrictions for Villages of Valencia as recorded in Official Records Book 4022, Page 1849; and a Fourth Amendment to Declaration of Covenants and Restrictions for Villages of Valencia as recorded in Official Records Book 4063, Page 1980; and a Fifth Amendment to the Declaration of Covenants, Conditions and Restrictions for Villages of Valencia recorded in Official Records Book 4500, Page 433, all of the public records of St. Johns County, Florida (collectively, "Declaration"); and

B. Pursuant to that certain Assignment of Declarant Rights and Designation of Declarant recorded at Book 4500, Page 430, of the Official Records of St. Johns County, Florida, **VALENCIA DEVELOPERS 2 LLC** is the Declarant under the Declaration; and

C. On or about the date hereof, Pulte has purchased the Additional Property commonly known as "Phase 5" of Villages of Valencia described on Exhibit "A" attached hereto and incorporated herein by reference (the "Phase 5 Property") from **VALENCIA DEVELOPERS 2 LLC** ("Seller"), and affiliate of Declarant; and

D. Pursuant to Developer's or Declarant's rights under Article II and Article XI, Section 25(f) of the Declaration, the undersigned hereby amend and join in the amendment of the Declaration as more particularly set forth herein.

NOW, THEREFORE, the Declaration is amended as follows:

1. The foregoing recitals are true and correct and are incorporated herein by reference. Capitalized terms that are not otherwise defined herein shall have the meaning attributed thereto in the Declaration.
2. Pursuant to and in accordance with Article II and Article XI, Section 25(f) of the Declaration, the Phase 5 Property is hereby annexed into and brought within the scope of the Declaration and the jurisdiction of the Association is hereby extended to the Phase 5 Property.
3. Article II of the Declaration provides that a supplemental declaration may contain additional terms and conditions not inconsistent with the Declaration to reflect the different character of the real property being annexed or of the housing or development approaches being implemented. As set forth above, Phase 5 Property is being sold and conveyed by Seller, an affiliate of Declarant, to Pulte and Pulte will develop the Initial Improvements on and within the Phase 5 Property and the following terms and conditions are deemed necessary, desirable and consistent with the Declaration and for the manner in which the Phase 5 Property will be developed.
 - a. With respect to the Phase 5 Property, the term "Builder" is hereby deleted and replaced with the following:

"Builder" shall mean any Affiliate of Declarant or Pulte or any other builder party who will be constructing Initial Improvements on the Phase 5 Property.
 - b. Pulte, or any other Builder for the Phase 5 Property, shall have the right, without the need for the joinder or consent of Declarant or the Association, exercise the rights of Declarant to convey Common Property within the Phase 5 Property to the Association or Local Government in accordance with Article V, Section 4 of the Declaration and the Association shall accept the same in the manner conveyed by such party.
 - c. The provisions of Article VII regarding Architectural Control shall not apply to Pulte or any other Builder on or for the Phase 5 Property and, additionally, Declarant shall not have any right to approve the improvements constructed or to be constructed on the Phase 5 Property by Pulte or any other Builder on or for the Phase 5 Property.
 - d. Pulte or any other Builder for the Phase 5 Property, without the joinder or consent of Declarant or the Association, may exercise the rights granted to Declarant under Article V, Section 8 regarding MSTU/MSBUs as to the Phase 5 Property or portions thereof.

611725125.4

- e. The Phase 5 Property is exempt from assessments, charges and liens created under the Declaration until the earlier of (i) recording of a plat for all or part of the Phase 5 Property ("Plat Recording") or (ii) January 1, 2019. Within thirty (30) days after the earlier of Plat Recording or January 1, 2019, Pulte and any other Builder for the Phase 5 Property (in relation to the Lots owned or permitted to be platted) shall pay the Association a one-time builder assessment of Four Hundred and No/100 Dollars (\$400.00) for each of the 101 Lots permitted to be platted within the Phase 5 Property, which may be used by the Association for operating or capital expenses. Aside from the one-time builder assessment, the Phase 5 Property shall otherwise remain exempt from assessments, charges and liens created under the Declaration until the earlier of (i) the sale of an improved Lot to a consumer-purchaser who intends to occupy or lease the Dwelling Unit (in which event such sold improved Lot shall become subject to assessments, charges, and liens created under the Declaration), or (ii) January 1, 2020. After the earlier of (i) the sale of an improved Lot to a consumer-purchaser who intends to occupy or lease the Dwelling Unit, or (ii) January 1, 2020, the platted Lots within the Phase 5 Property shall become subject to normal and customary assessments, charges and liens created under the Declaration. If any of the Phase 5 Property remains unplatted after January 1, 2020, the owner(s) of such property shall be obligated to pay assessments based on 101 Lots less any Lots that have been sold to consumer-purchasers or otherwise platted within the Phase 5 Property.
- f. The one time start up assessment contemplated in the Declaration shall be paid at the time of the first conveyance of a platted Lot with a Dwelling Unit thereon from a Builder, including, but not necessarily limited to, Pulte, to a consumer-purchaser who intends to occupy or lease the Dwelling Unit.
- g. Pulte and any other Builder of or for the Phase 5 Property shall have the right to (i) construct and operate model homes and ancillary improvements associated with the same, and (ii) construct and maintain signage associated with such Builder's development and sale of the Phase 5 Property, or portions thereof, and the improvements thereon.
- h. The provisions of Article XI, Section 5 of the Declaration shall also apply to those items initially installed by a Builder; provided, that Builders on and for the Phase 5 Property shall not be subject to the ARB in accordance with Section 3(c) of this Sixth Amendment above.
- i. The parking restrictions set forth in Article XI, Section 10 of the Declaration do not apply to Builders on or for the Phase 5 Property.
- j. Article XI, Section 13 of the Declaration does not apply to any air conditioning equipment installed as part of the Initial Improvements constructed on the Phase 5 Property by Pulte or any other Builder of or for the Phase 5 Property.

- k. Pulte and any other Builder approved by Pulte or Declarant may exercise the rights of Declarant under Article XI, Section 14 of the Declaration with respect to drainage on or for the Phase 5 Property.
- l. In addition to the other terms and conditions of this Sixth Amendment, Pulte and other Builder of or for the Phase 5 Property shall be entitled to the benefits afforded Declarant under Article XI, Section 25 of the Declaration; provided, however, that such rights shall only be exercisable with respect to the Phase 5 Property and shall be limited as follows:
 - i. No person other than the Declarant may record a Supplemental Declaration, amend the Declaration, or add property to or remove property from being subject to the Declaration, without Declarant's written consent, which shall not be unreasonably withheld, conditioned, or delayed if necessary for Pulte or a Builder to develop, plat, construct, or sell improvements, Dwelling Units, and Lots on the Phase 5 Property.
 - ii. Until Declarant no longer owns any Property, no person other than Declarant may modify, change, re-configure, remove, or alter any improvements located on the Common Property without Declarant's written consent; provided, however, the foregoing shall not apply to Pulte or any other Builder of or for the Phase 5 Property with respect to Common Property within the Phase 5 Property.
 - iii. Until Declarant no longer owns any Property, no person other than Declarant may grant easements over any portion of the Property without Declarant's written consent, which shall not be unreasonably withheld, conditioned, or delayed if necessary for Pulte or a Builder to develop, plat, construct, or sell improvements, Dwelling Units, and Lots on the Phase 5 Property; provided, however, the foregoing shall not apply to Pulte or any other Builder of or for the Phase 5 Property with respect to granting easements over any portion of the Phase 5 Property.
- 4. Declarant hereby agrees that neither the Declaration nor this Sixth Amendment shall be amended as to the Phase 5 Property, or any portion thereof, without the prior written consent of Pulte and its successors or assigns that are Builders while such party owns any portion of the Phase 5 Property.
- 5. Except as specifically amended hereby, all of the terms and provisions of the Declaration, as amended, shall remain in full force and effect.

{Signatures on following pages}

Signed, Sealed, and Delivered in the Presence of

Dawn M J
Signature of Witness 1

Printed: Dawn M Janson

Rhyan Witt
Signature of Witness 2

Printed: Rhyan Witt

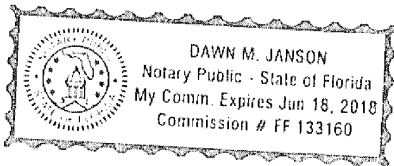
VALENCIA DEVELOPERS 2 LLC

By: Phoenix Development of NE Florida, LLC, its Managing Member

By: [Signature]
Chris S. Shee, its Managing Member

STATE OF FLORIDA
COUNTY OF St Johns

The foregoing instrument was acknowledged before me this 4 day of Apr. 1, 2018, by Chris S. Shee, as managing member of Phoenix Development of NE Florida, LLC, the managing member of Valencia Developers 2 LLC, on behalf of the company.



Dawn M J
(Signature of Notary Public - State of Florida)
(Print, Type, or Stamp Commissioned Name of Notary Public)

Personally Known or Produced Identification
Type of Identification Produced: _____

Signed, Sealed, and Delivered in the Presence of

Dawn M J
Signature of Witness 1
Printed: Dawn M Janson

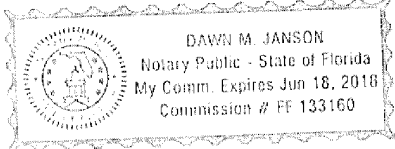
Rhyan Witt
Signature of Witness 2
Printed: Rhyan Witt

VILLAGES OF VALENCIA
HOMEOWNERS ASSOCIATION, INC.

By: [Signature]
Chris S. Shee, its President

STATE OF FLORIDA
COUNTY OF St. Johns

The foregoing instrument was acknowledged before me this 4 day of April, 2018, by Chris S. Shee, as President of Villages of Valencia Homeowners Association, Inc., on behalf of the Association.



Dawn M J
(Signature of Notary Public - State of Florida)
(Print, Type, or Stamp Commissioned Name of Notary Public)

Personally Known or Produced Identification
Type of Identification Produced: _____

Signed, Sealed, and Delivered in the Presence of

[Signature]
Signature of Witness 1
Printed: JUSTIN DUDLEY

[Signature]
Signature of Witness 2
Printed: Schone Bandy

PULTE HOME COMPANY, LLC, a Michigan limited liability company.

By: [Signature]
Printed Name: David A. Smith
As Its: Division President

STATE OF FL
COUNTY OF St Johns

The foregoing instrument was acknowledged before me this 4 day of April, 2018, by David A. Smith, as Division president of Pulte Home Company, LLC, on behalf of the company.

[Signature]
(Signature of Notary Public - State of Florida)
(Print, Type, or Stamp Commissioned Name of Notary Public)

Personally Known or Produced Identification
Type of Identification Produced: FIDL



EXHIBIT "A"

A parcel of land situated in Section 17, Township 8 South, Range 30 East, St. Johns County, Florida, and being more particularly bounded and described as follows:

Beginning at Northeast corner of Section 17, Township 8 South, Range 30 East; thence South 00°26'11" East along the East line of said Section 17, and the West line of St. Augustine Shores Unit Six as recorded in Map Book 14, pages 40 through 46, of the public records of said county, a distance of 3967.97 feet to the Northeast corner Tract D of Villages of Valencia Phase 3, as recorded in Map Book 85, pages 61 through 69 of said public records; thence South 89°33'49" West along the North line of said Tract D, a distance of 10 feet to the Northeast corner of Tract I of said Villages of Valencia Phase 3, and a point of curvature of a non-tangent curve concave to the Northwest, having a radius of 125.00 feet, a central angle of 74°41'44", an arc length of 162.96 feet, a chord bearing of South 36°54'41" West, and a chord length of 151.66 feet; thence Southwesterly along the arc of said curve, and along the Northerly line of said Villages of Valencia Phase 3, a distance of 162.96 feet to the point of tangency; thence South 74°15'33" West along said Northerly line of Villages of Valencia Phase 3, a distance of 246.82 feet to the Easterly end of La Mancha Drive as depicted on the plat of Villages of Valencia Phase 3, as recorded in Map Book 85, pages 61 through 69 of said public records; thence North 15°44'27" West along said Easterly end of La Mancha Drive, a distance of 50.00 feet; thence North 74°15'33" East, a distance of 178.59 feet; thence North 17°10'34" West, a distance of 3513.60 feet to the South line of St. Augustine Shores Unit Five, as recorded in Map Book 14, pages 21 through 24 of said public records; thence North 59°23'22" East along the said South line of St. Augustine Shores Unit Five, a distance of 1380.00 feet to the Point of Beginning.